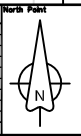


- NO WAITING AT ANY TIME
- NO WAITING MON-SAT 0800 - 1830
- EXISTING RESTRICTIONS

Rev.	Description	Drawn	Sig.	Date	Chkd	Sig.	Date	Appr	Sig.	Date



Based upon the Ordnance Survey mapping with the permission of the Controller of Her Majesty's Stationery Office. © Crown copyright. Unauthorised reproduction, storage, retrieval and/or transmission in any form or by any means without the prior written permission of the Controller of Her Majesty's Stationery Office is prohibited.

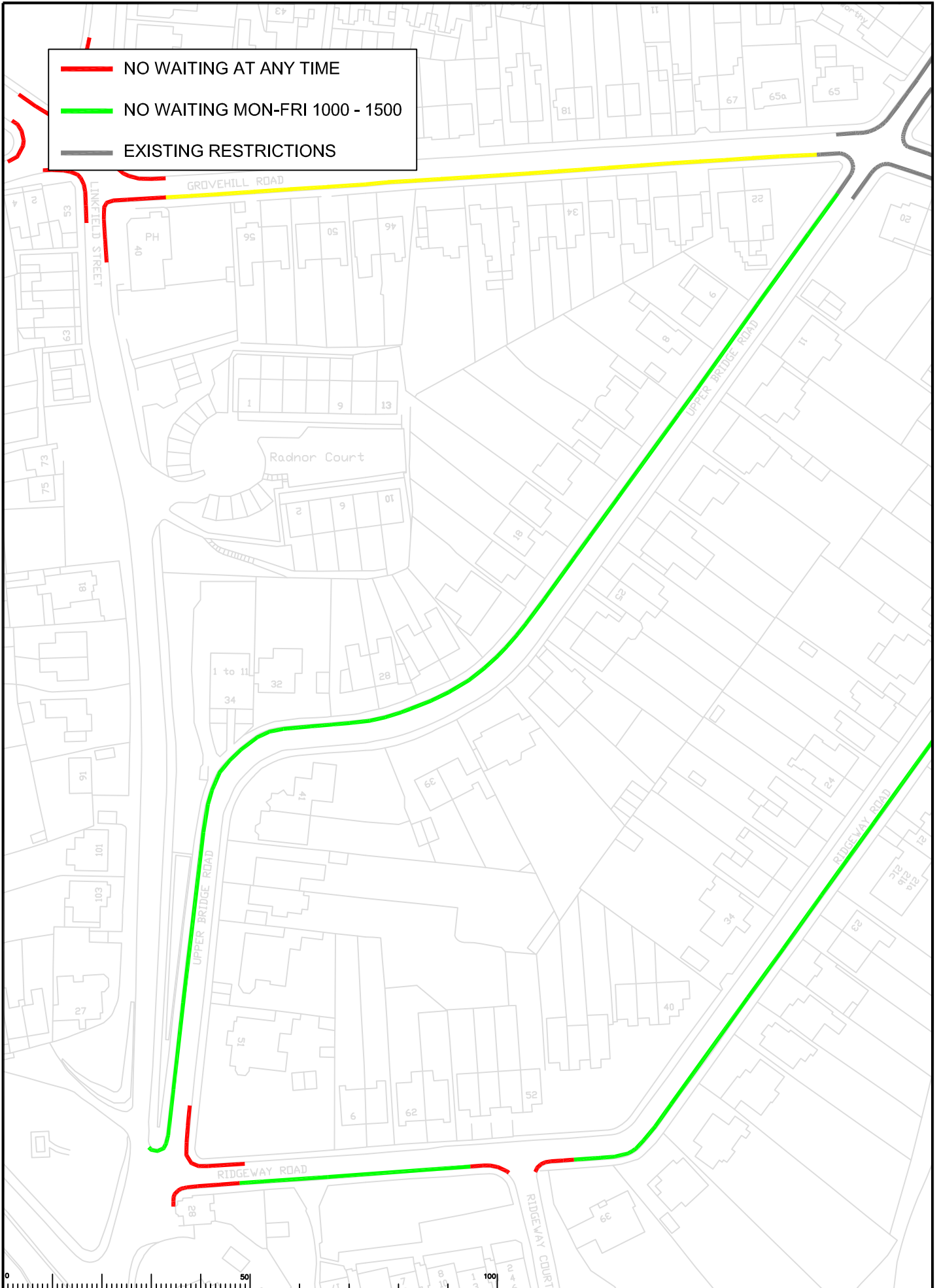
Drawn by SDC Sig. SDC Date 11.11.08
 Checked by MT Sig. MT Date 12.11.08
 Approved by TPC Sig. TPC Date 12.11.08

Project
**REIGATE AND BANSTEAD
 PROPOSED WAITING RESTRICTIONS**
 Drawing
**LINKFIELD STREET & OAKDENE ROAD
 REDHILL**



Project No. **3282**
 Contract No. **01**
 Drawing No. **01**
 Classification **ADVERTISED**

- NO WAITING AT ANY TIME
- NO WAITING MON-FRI 1000 - 1500
- EXISTING RESTRICTIONS



Rev.	Description	Drawn	Sig.	Date	Chkd	Sig.	Date	Appr	Sig.	Date



Based upon the Ordnance Survey map with the permission of the Controller of Her Majesty's Stationery Office. © Crown copyright. Unauthorised reproduction infringes Crown copyright and may lead to prosecution or civil proceedings. Surrey County Council LA 076872 1995.

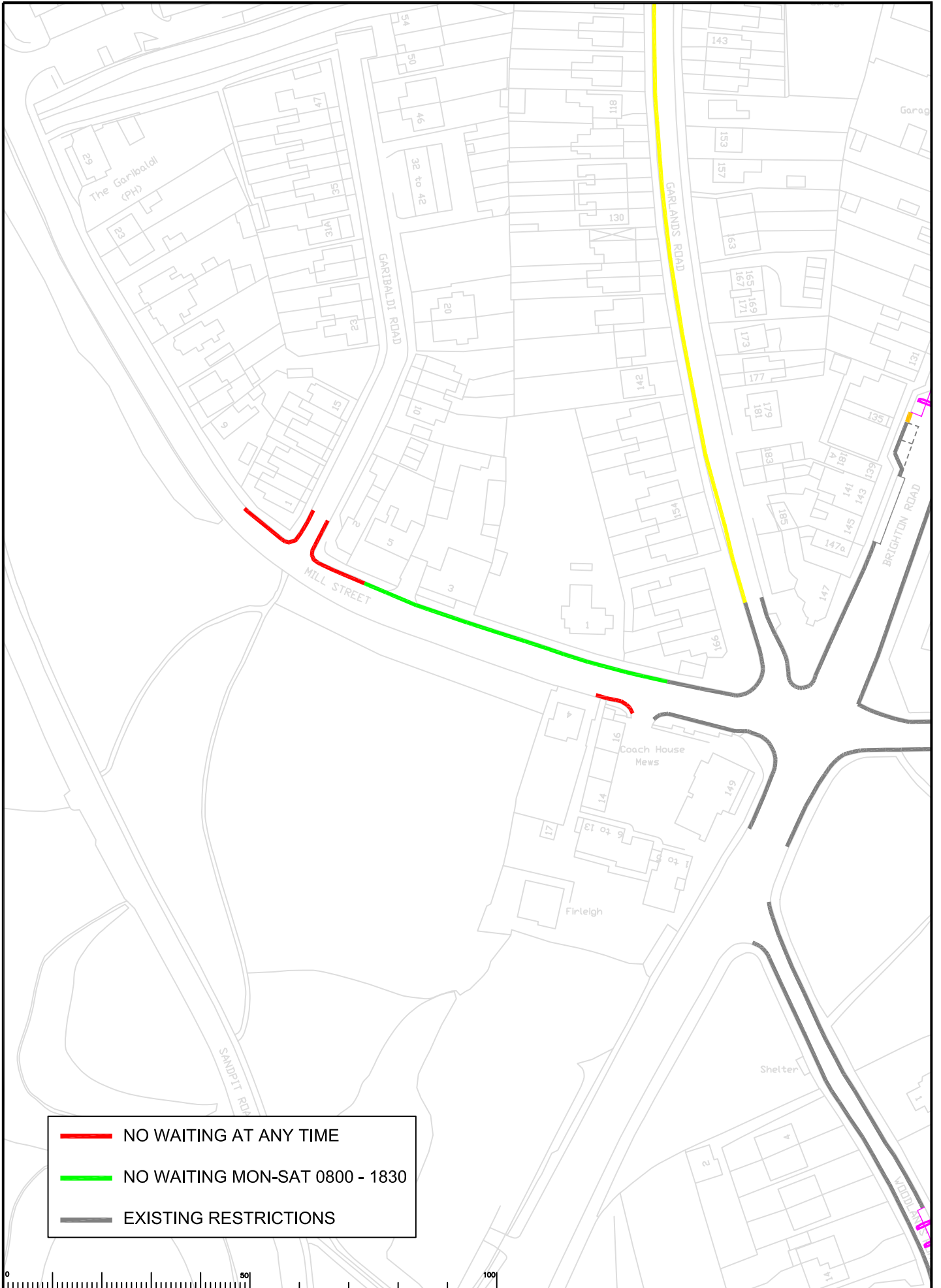
Drawn by SDC Sig. SDC Date 11.11.08
 Checked by MT Sig. MT Date 12.11.08
 Approved by TPC Sig. TPC Date 12.11.08

Project: REIGATE AND BANSTEAD
 PROPOSED WAITING RESTRICTIONS
 Drawing: UPPER BRIDGE ROAD & RIDGEWAY ROAD
 REDHILL

Project No. 3282

SURREY COUNTY COUNCIL

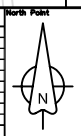
Contract No. 02
 Drawing No. -
 Revision -
 Classification: ADVERTISED



- NO WAITING AT ANY TIME
- NO WAITING MON-SAT 0800 - 1830
- EXISTING RESTRICTIONS



Rev.	Description	Drawn	Sig.	Date	Chkd	Sig.	Date	Appr.	Sig.	Date



Based upon the Ordnance Survey mapping with the permission of the Controller of Her Majesty's Stationery Office © Crown copyright. Unauthorised reproduction without Crown copyright and may lead to prosecution or civil proceedings.
 Surrey County Council LA 070872 1000.

Drawn by: SDC
 Checked by: HT
 Approved by: TPC

Sig. SDC
 Sig. HT
 Sig. TPC

Date: 11.11.08
 Date: 12.11.08
 Date: 12.11.08

Project: REIGATE AND BANSTEAD
 PROPOSED WAITING RESTRICTIONS

Drawing: MILL STREET JUNCTION WITH GARIBALDI ROAD
 REDHILL

SHEET OF

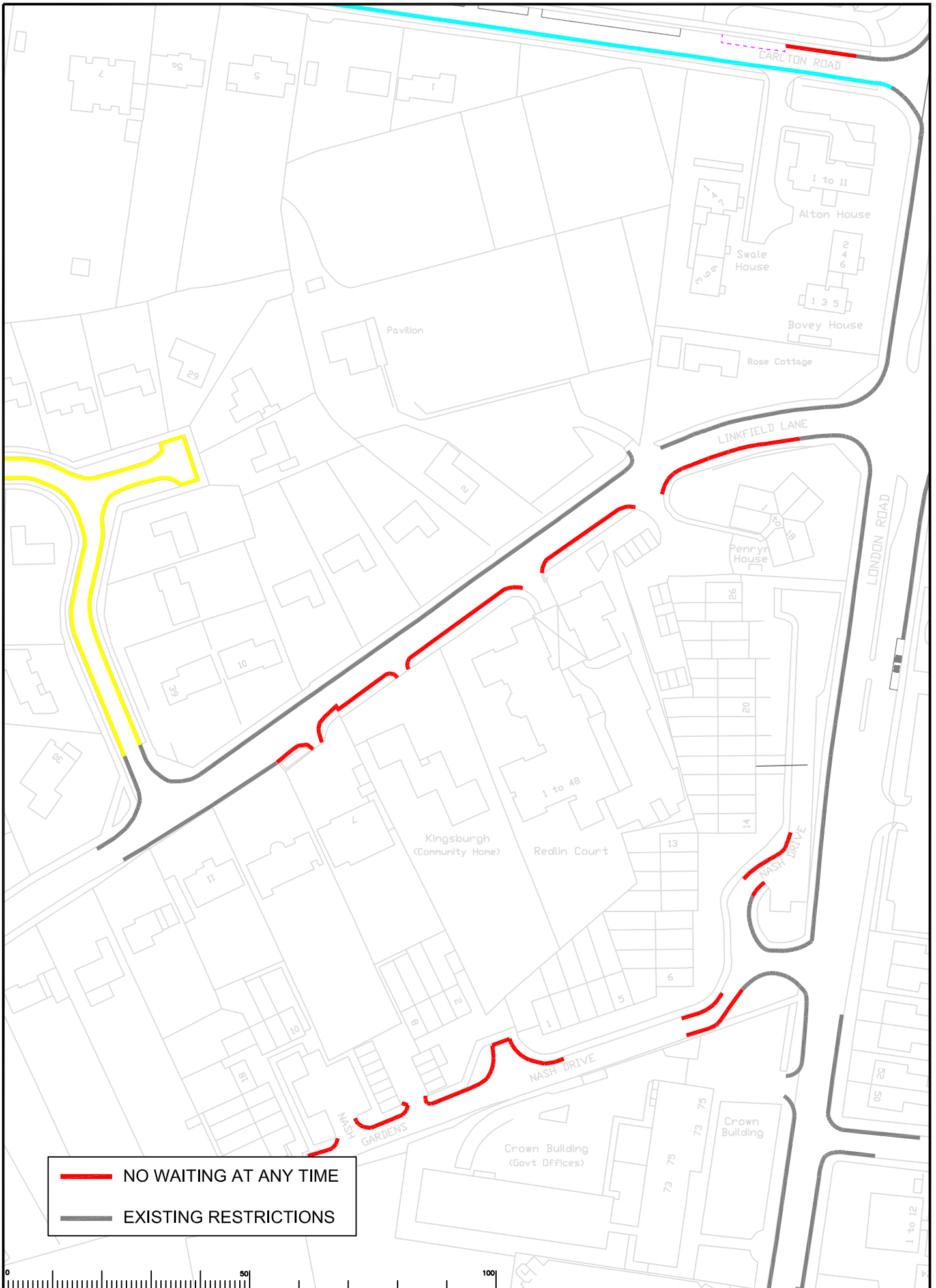
Project No. 3282

Contract Sheet No. 04

Rev. -

Classification ADVERTISED

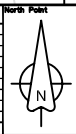
SURREY COUNTY COUNCIL
 01435 222222
 4966-2222-2222



—— NO WAITING AT ANY TIME
—— EXISTING RESTRICTIONS



Rev.	Description	Drawn	Sig.	Date	Chkd	Sig.	Date	Appr	Sig.	Date



Based upon the Ordnance Survey mapping with the permission of the Controller of Her Majesty's Stationery Office. © Crown copyright. Unauthorised reproduction, without the permission of the Controller of Her Majesty's Stationery Office, is prohibited.

Drawn by SDC
 Checked by MT
 Approved by TPC

Date 11.11.08
 Date 12.11.08
 Date 12.11.08

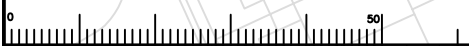
REIGATE AND BANSTEAD
PROPOSED WAITING RESTRICTIONS
LINKFIELD LANE
REDHILL

Project No. **3282**
 Contract Sheet No. **05**
 Drawing No. **05**
 Classification **ADVERTISED**

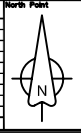
SHEET OF



NO WAITING AT ANY TIME



Rev.	Description	Drawn	Sig.	Date	Chkd	Sig.	Date	Appr	Sig.	Date



Based upon the Ordnance Survey mapping with the permission of the Controller of Her Majesty's Stationery Office © Crown copyright. Unauthorised reproduction infringes Crown copyright and may lead to prosecution or other proceedings. Surrey County Council LA 220673. 1/10.

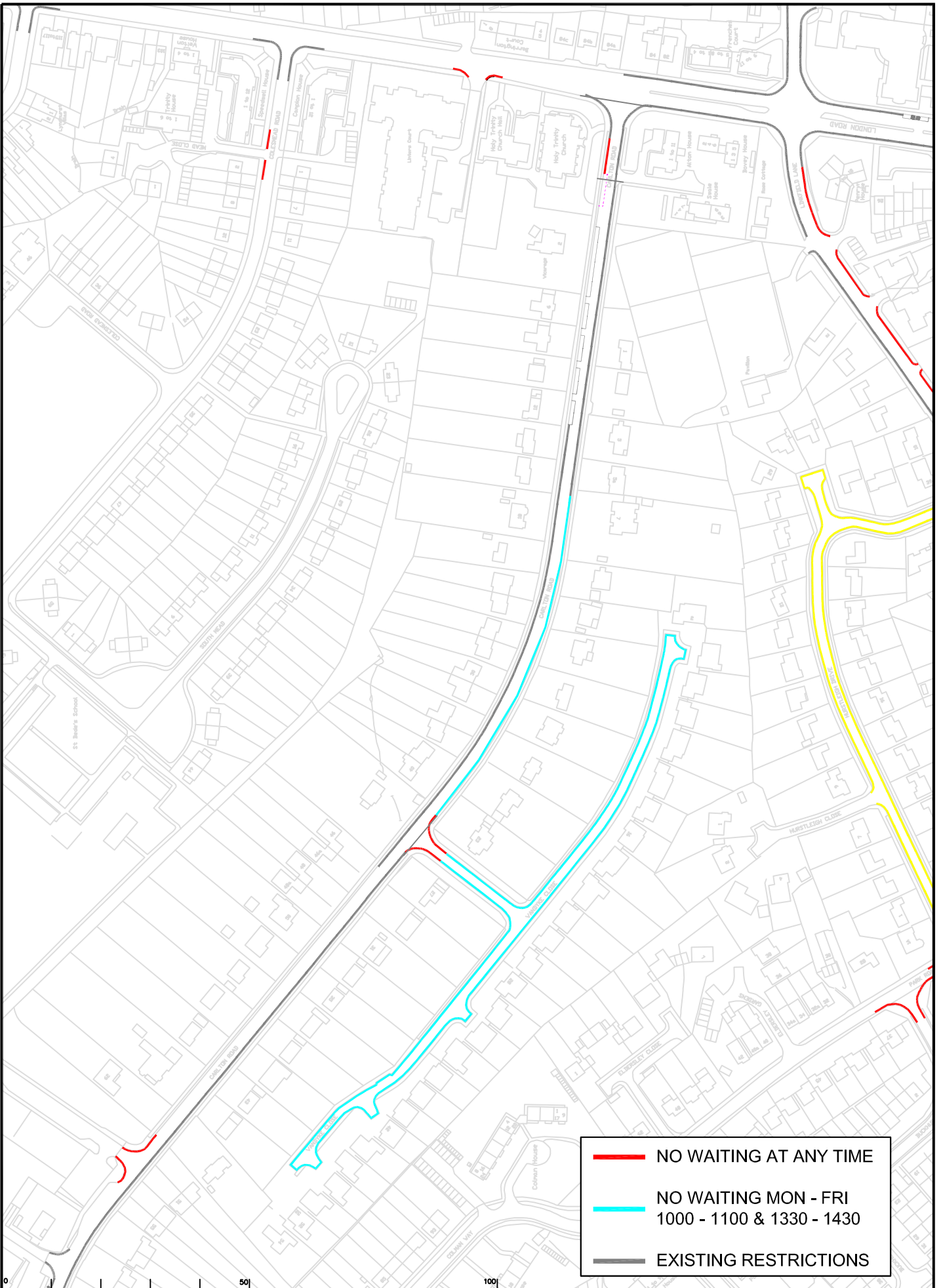
Drawn by SDC Sig. SDC Date 11.11.08
 Checked by originator MT Sig. MT Date 12.11.08
 Approved by TPC Sig. TPC Date 12.11.08

Project: REIGATE AND BANSTEAD
 PROPOSED WAITING RESTRICTIONS

Drawing: GATTON PARK RD JUNCTION WITH COLESMEAD & MONSON
 REDHILL



Project No. 3282
 Contract Sheet No. 07
 Drawing No. 07
 Classification: ADVERTISED



	NO WAITING AT ANY TIME
	NO WAITING MON - FRI 1000 - 1100 & 1330 - 1430
	EXISTING RESTRICTIONS




Rev.	Description	Drawn	Sig.	Date	Chkd.	Sig.	Date	Appr.	Sig.	Date

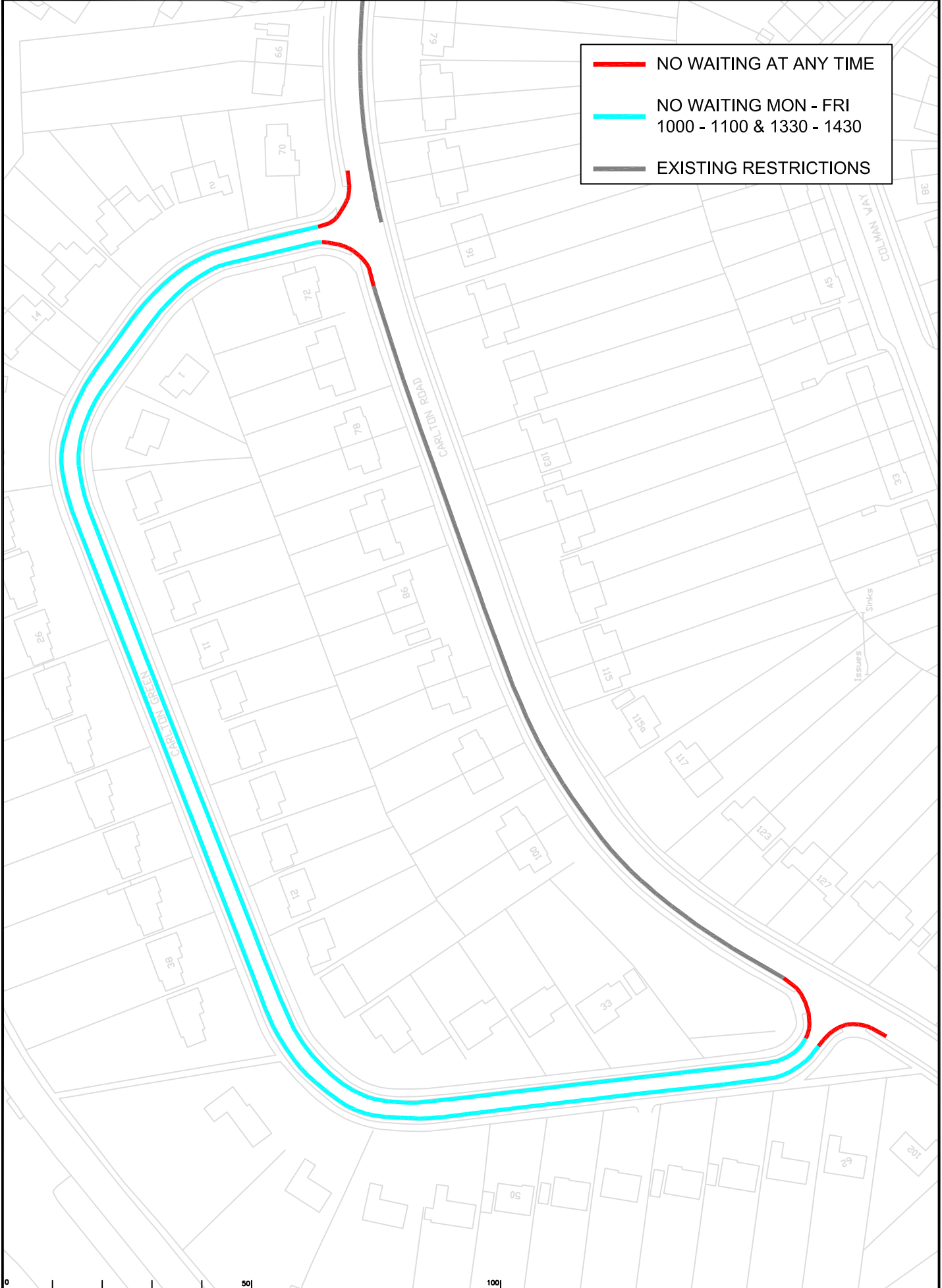
Drawn by	SDC	Slp.	SDC	Date	11.11.18
Checked by	MT	Slp.	MT	Date	12.11.18
Approved by	TPC	Slp.	TPC	Date	12.11.18

Project: REIGATE AND BANSTEAD
PROPOSED WAITING RESTRICTIONS

Drawing: CARLTON ROAD / VANDYKE CLOSE - CURFEW PARKING
REDHILL

		Project No.	3282
		Contract Sheet No.	09
		Revision	-
		Classification	ADVERTISED


 NO WAITING AT ANY TIME
 NO WAITING MON - FRI
 1000 - 1100 & 1330 - 1430
 EXISTING RESTRICTIONS

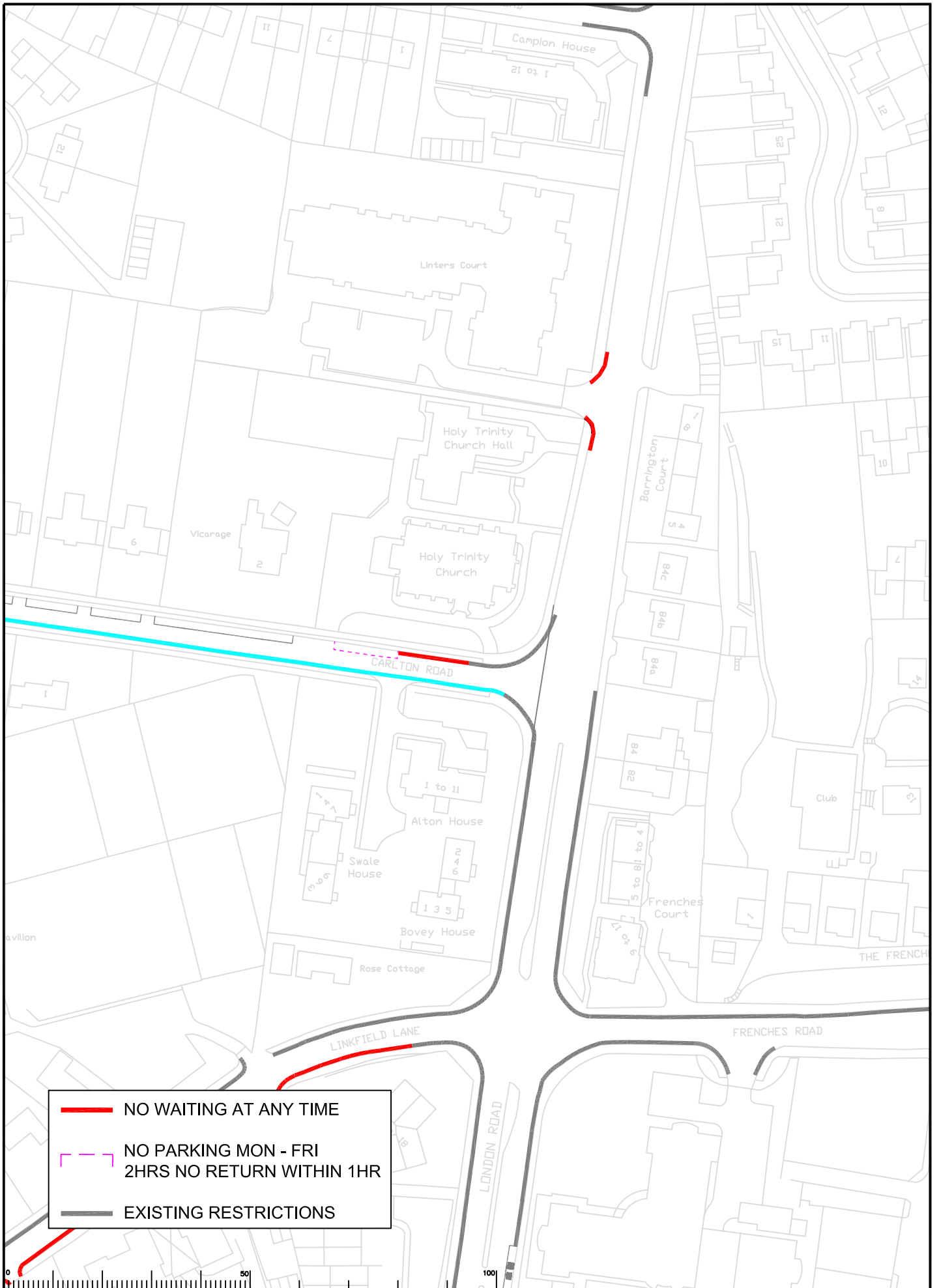


Rev.	Description	Drwn	Sig.	Date	Chkd	Sig.	Date	Appr	Sig.	Date

Based upon the Ordnance Survey mapping with the permission of the Controller of Her Majesty's Stationery Office © Crown copyright. Unauthorised reproduction is prohibited. Ordnance Survey is a registered trademark of Her Majesty's Stationery Office. LA 200729 1000.
 Drawn by SDC Sig. SDC Date 11.11.08
 Checked by originator MT Sig. MT Date 12.11.08
 Approved by TPC Sig. TPC Date 12.11.08

Project
**REIGATE AND BANSTEAD
 PROPOSED WAITING RESTRICTIONS**
 Drawing
**CARLTON ROAD & CARLTON GREEN
 REDHILL**


**SURREY
 COUNTY COUNCIL**
 4th Floor, Guildhall, High Street, Guildford, Surrey GU1 2HG
 Project No. **3282**
 Contract Sheet No. **10**
 Rev. **-**
 Classification **ADVERTISED**



	NO WAITING AT ANY TIME
	NO PARKING MON - FRI 2HRS NO RETURN WITHIN 1HR
	EXISTING RESTRICTIONS

Rev.	Description	Drawn	Sig.	Date	Chkd	Sig.	Date	Appr.	Sig.	Date



Based upon the Ordnance Survey mapping with the permission of the Controller of Her Majesty's Stationery Office. © Crown copyright. Unauthorised reproduction is prohibited. Ordnance Survey is a registered trademark of Ordnance Survey Limited. Ordnance Survey is a registered trademark of Ordnance Survey Limited. Ordnance Survey is a registered trademark of Ordnance Survey Limited.

Drawn by SDC
Checked by HT
Approved by TPC

Sig. SDC
Sig. HT
Sig. TPC

Date 11.11.08
Date 12.11.08
Date 12.11.08

Project: REIGATE AND BANSTEAD
PROPOSED WAITING RESTRICTIONS

Drawing: A23 JUNCTION WITH CARLTON ROAD
REDHILL

SHEET OF



Project No. 3282

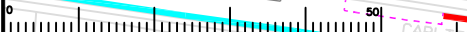
Contract Sheet No. 11

Rev. -

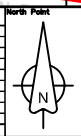
Classification: ADVERTISED



 NO WAITING AT ANY TIME
 EXISTING RESTRICTIONS



Rev.	Description	Drawn	Sig.	Date	Chkd	Sig.	Date	Appr	Sig.	Date

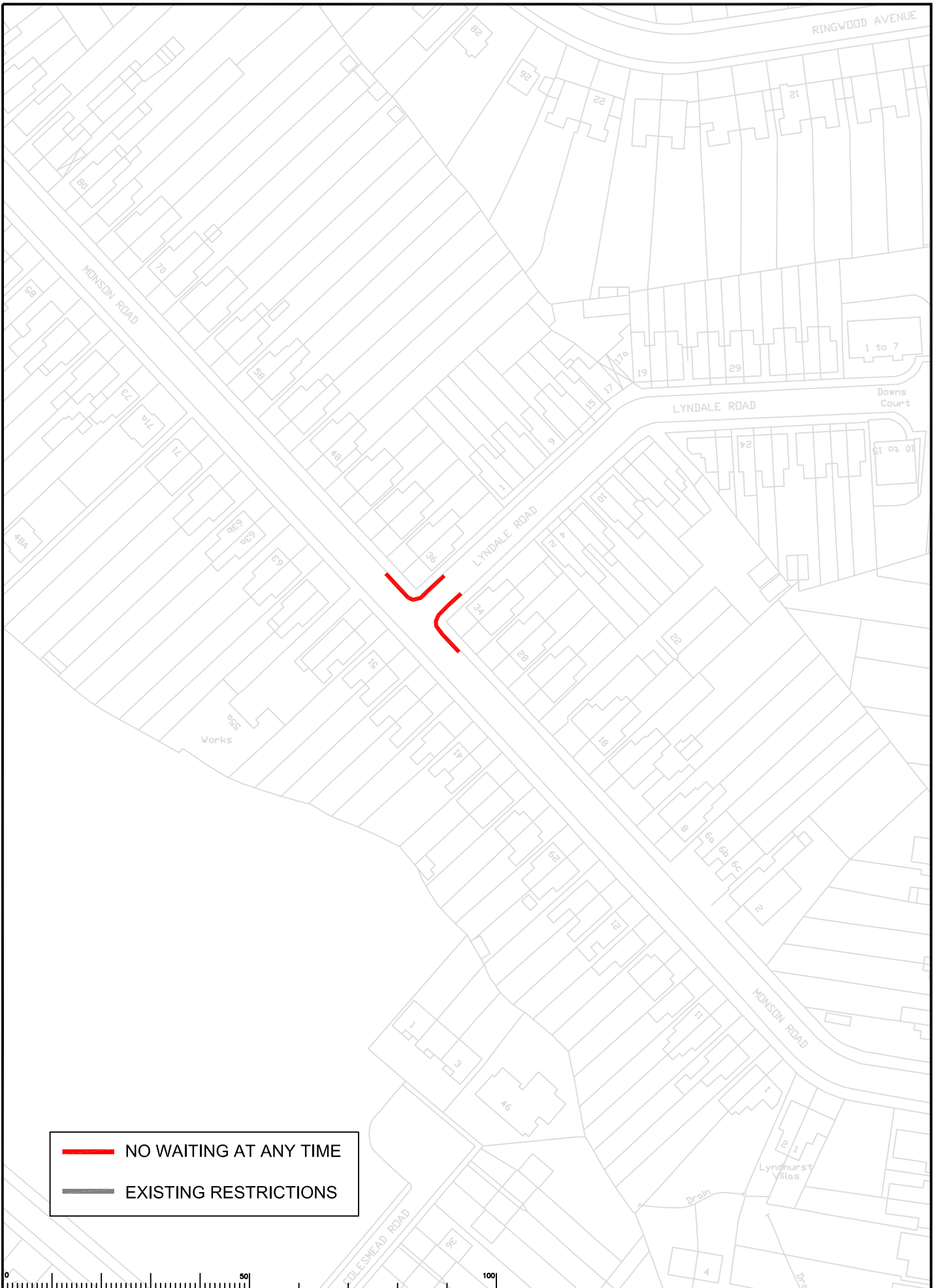




Based upon the Ordnance Survey mapping with the permission of the Controller of Her Majesty's Stationery Office © Crown copyright. Unauthorised reproduction without Crown copyright and may lead to prosecution or civil proceedings.
 Surrey County Council is a Charitable Institution.
 Drawn by: SDC
 Checked by: MT
 Approved by: TPC
 Date: 11.11.08
 Date: 12.11.08
 Date: 12.11.08

Project: REIGATE AND BANSTEAD
 PROPOSED WAITING RESTRICTIONS
 Drawing: COLESMEAD ROAD JUNCTION WITH MEAD CLOSE
 REDHILL



Project No. 3282
 Contract Sheet No. 12
 Drawing No. 12
 Classification: ADVERTISED



	NO WAITING AT ANY TIME
	EXISTING RESTRICTIONS

Rev.	Description	Drwn	Sig.	Date	Chkd	Sig.	Date	Appr	Sig.	Date

Based upon the Ordnance Survey mapping with the permission of the Controller of Her Majesty's Stationery Office © Crown copyright. Unauthorised reproduction is prohibited. Crown copyright and their right to protection is acknowledged. LA 226279 1000.

Drawn by SDC Sig. SDC Date 11.11.08

Checked by originator MT Sig. MT Date 12.11.08


Approved by TPC Sig. TPC Date 12.11.08

Project 3282

Reigate and Banstead
PROPOSED WAITING RESTRICTIONS

Lyndale Road
REDHILL

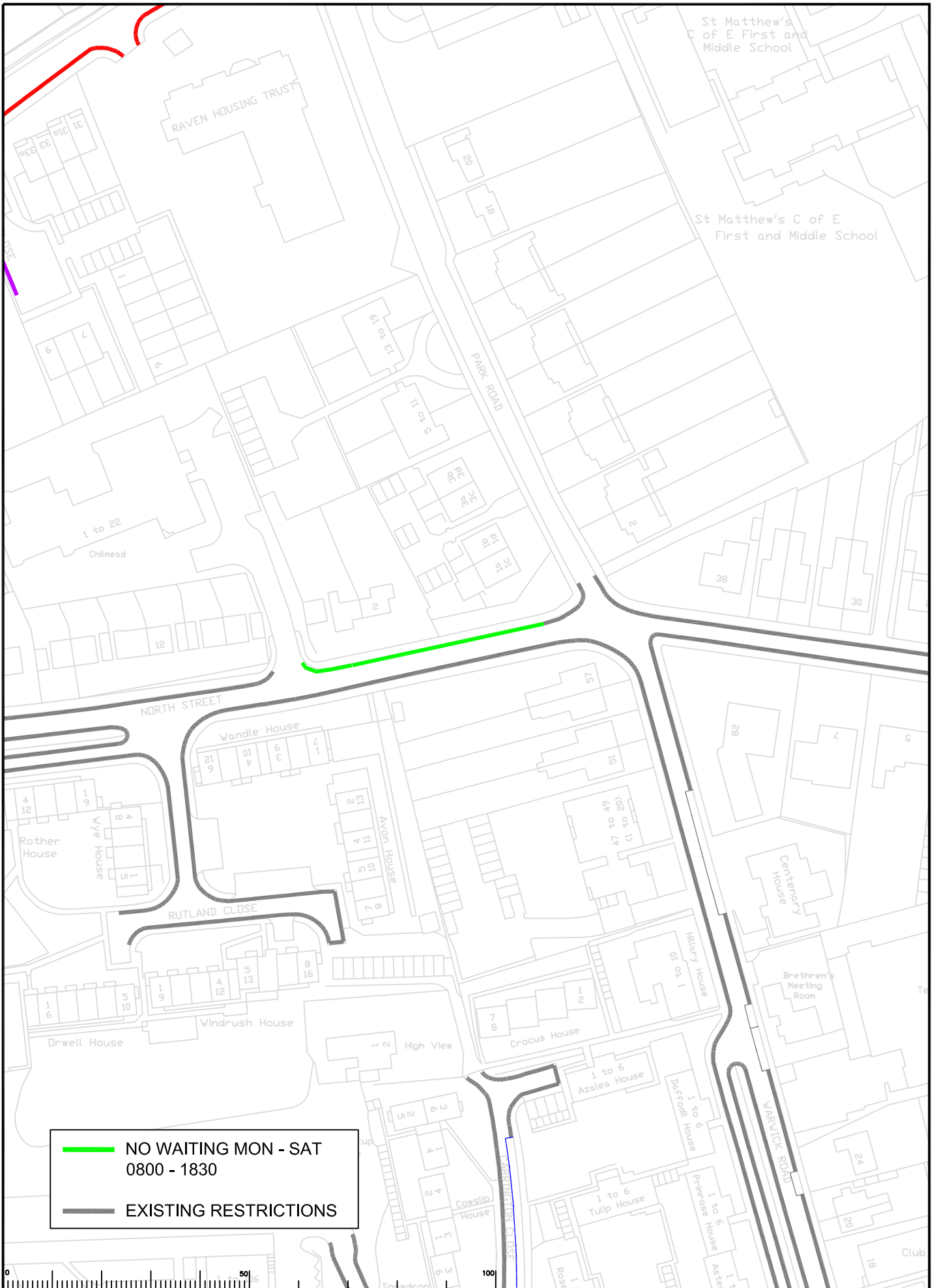
Project No. 3282
Contract Sheet No. 13
Drawing No. -
Classification ADVERTISED



SURREY COUNTY COUNCIL

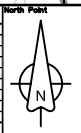
4th Floor, Guildhall, The Quadrant, Bournemouth, Dorset, BH1 1JF

01202 881111



— NO WAITING MON - SAT
 0800 - 1830
 — EXISTING RESTRICTIONS

Rev.	Description	Drwn	Sig.	Date	Chkd	Sig.	Date	Appr	Sig.	Date

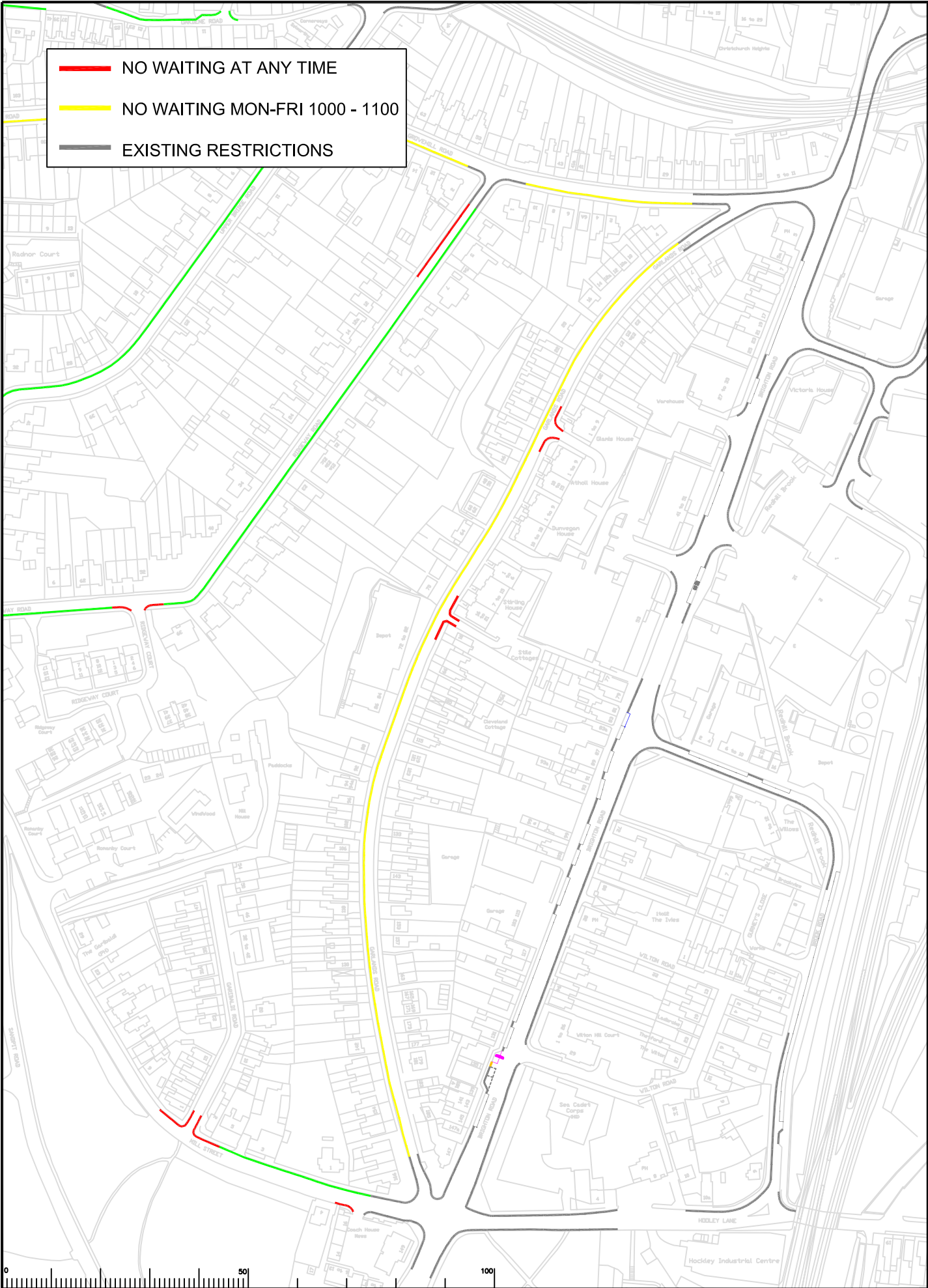


Drawn by SDC Date 11.11.08
 Checked by HT Date 12.11.08
 Approved by TPC Date 12.11.08

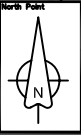
**REIGATE AND BANSTEAD
 PROPOSED WAITING RESTRICTIONS**
**NORTH STREET
 REDHILL**

Project No. 3282
 Contract Sheet No. 14
 Classification ADVERTISED

- NO WAITING AT ANY TIME
- NO WAITING MON-FRI 1000 - 1100
- EXISTING RESTRICTIONS



Rev.	Description	Drawn	Sig.	Date	Chkd	Sig.	Date	Appr.	Sig.	Date



Based upon the Ordnance Survey mapping with the permission of the Controller of Her Majesty's Stationary Office © Crown copyright. Unauthorised reproduction, in whole or in part, is prohibited. Surrey County Council Ltd. 01875, 1108.

Drawn by: **SDC** Sig. **SDC** Date **11.11.08**

Checked by: **MT** Sig. **MT** Date **12.11.08**

Approved by: **TPC** Sig. **TPC** Date **12.11.08**

Project: **REIGATE AND BANSTEAD PROPOSED WAITING RESTRICTIONS**



Drawing: **GARLANDS ROAD REDHILL**


SHEET OF



Project No.	3282
Contract No.	
Drawing No.	15
Rev.	-
Classification	ADVERTISED



	NO WAITING AT ANY TIME
	EXISTING RESTRICTIONS

0	50	100											
Rev.	Description	Drawn	Sig.	Date	Chkd	Sig.	Date	Appr	Sig.	Date	North Point	<p>Based upon the Ordnance Survey mapping with the permission of the Controller of Her Majesty's Stationery Office © Crown copyright. Unauthorised reproduction is prohibited. This drawing may be used for presentation or other purposes. Surrey County Council Ltd. 0142379 1000.</p> <p>Drawn by: SDC</p>	
												<p>Checked by: MT</p> <p>Approved by: TPC</p>	
												<p>Sig.</p> <p>Sig.</p> <p>Sig.</p>	<p>Date</p> <p>Date</p> <p>Date</p>
												<p>11.11.08</p> <p>12.11.08</p> <p>12.11.08</p>	


Project No. 3282

**REIGATE AND BANSTEAD
PROPOSED WAITING RESTRICTIONS**

ELM ROAD
REDHILL

Drawing No. 16

Classification: ADVERTISED



**SURREY
COUNTY COUNCIL**



Project No. 3282

Contract Sheet No. 16

Rev. -

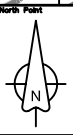
Classification: ADVERTISED



 PARKING LIMITED TO 2HRS
 NO RETURN WITHIN 4HRS
 EXISTING RESTRICTIONS



Rev.	Description	Drawn	Sig.	Date	Chkd	Sig.	Date	Appr.	Sig.	Date



Based upon the Ordnance Survey mapping with the permission of the Controller of Her Majesty's Stationery Office. © Crown copyright. Unauthorised reproduction infringes Crown copyright and may lead to prosecution or civil proceedings.
 Surrey County Council LA 07873 1985.


Drawn by: SDC
 Checked by: HT
 Approved by: TPC

SDC
 HT
 TPC

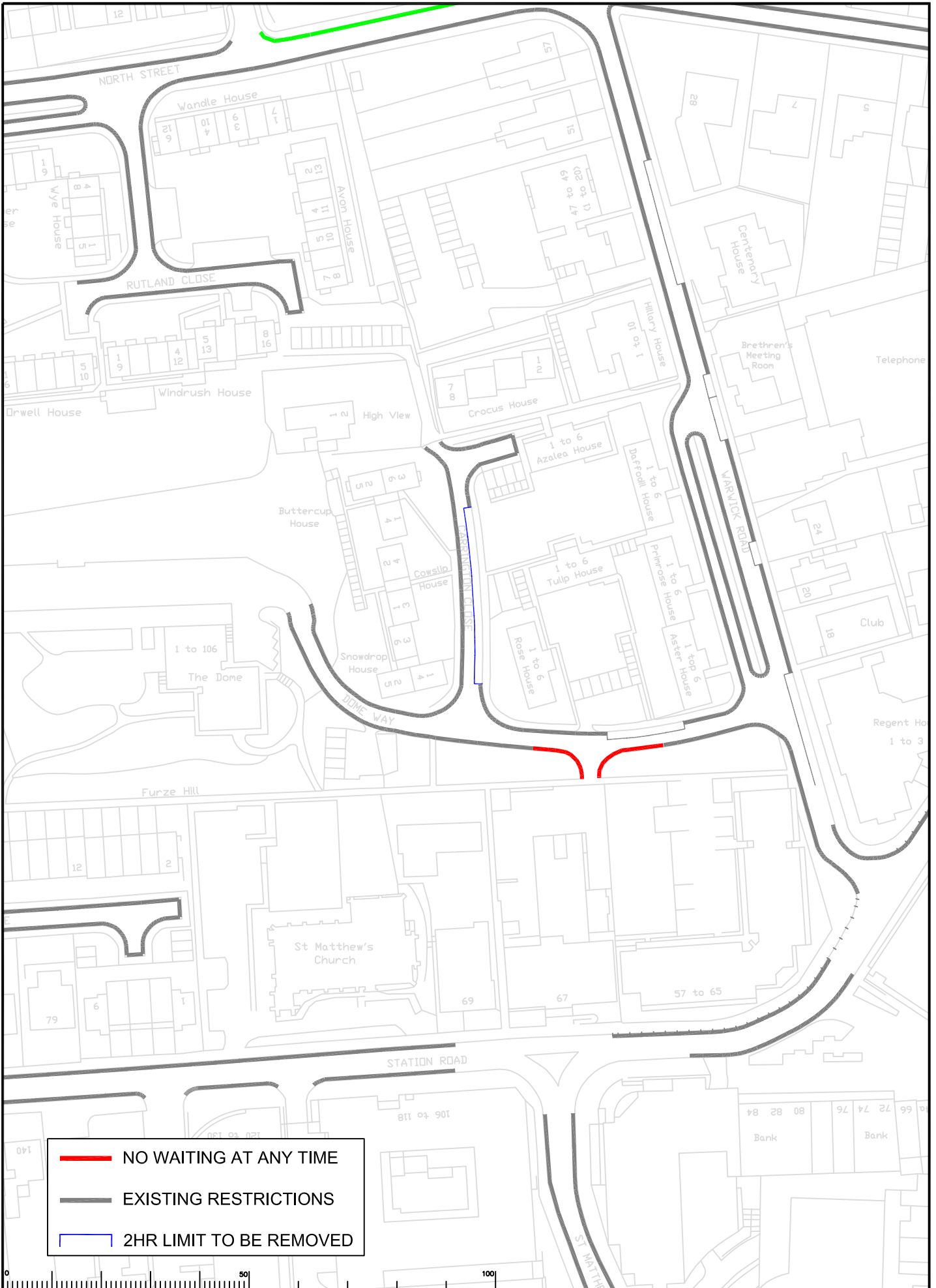
Date: 11.11.08
 Date: 12.11.08
 Date: 12.11.08

Project: REIGATE AND BANSTEAD
 PROPOSED WAITING RESTRICTIONS
 Drawing: HUNTINGDON ROAD
 REDHILL

Project No. 3282
 Contract Sheet No. 17
 Rev. -
 Classification: ADVERTISED



SURREY COUNTY COUNCIL
 40001224 0000



— NO WAITING AT ANY TIME
— EXISTING RESTRICTIONS
— 2HR LIMIT TO BE REMOVED

Rev.	Description	Drawn	Sig.	Date	Chkd	Sig.	Date	Appr	Sig.	Date




Based upon the Ordnance Survey mapping with the permission of the Controller of Her Majesty's Stationery Office © Crown copyright. Unauthorised reproduction, without the permission of the Controller of Her Majesty's Stationery Office, is prohibited.

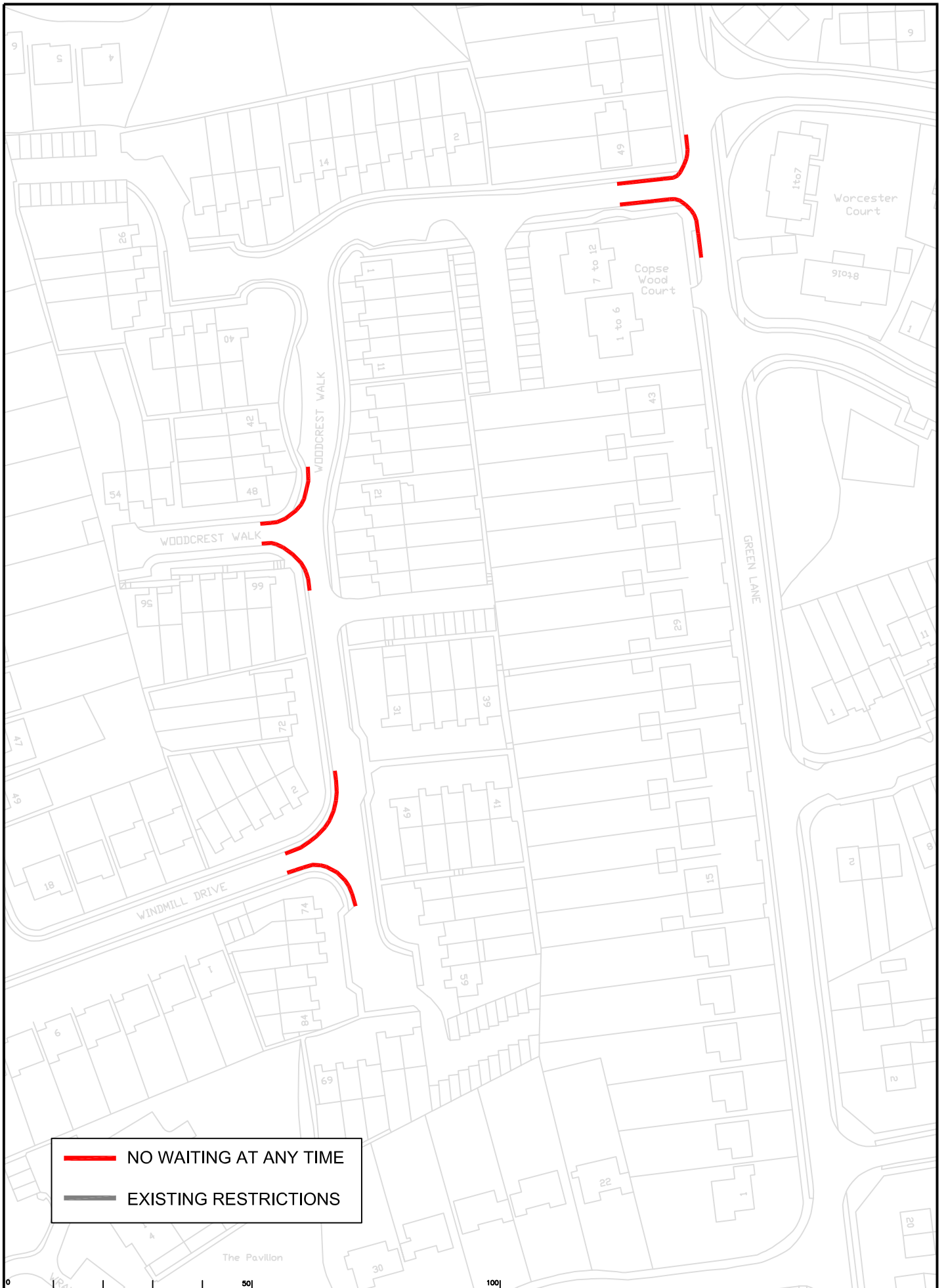
Drawn by: SDC
 Checked by: MT
 Approved by: TPC



Date: 11.11.08
 Date: 12.11.08
 Date: 12.11.08

REIGATE AND BANSTEAD
PROPOSED WAITING RESTRICTIONS
DOME WAY
REDHILL


SURREY
 COUNTY COUNCIL


Project No. 3282
 Contract No. 18
 Drawing No. 18
 Classification: ADVERTISED



 NO WAITING AT ANY TIME
 EXISTING RESTRICTIONS

Rev.	Description	Drawn	Sign.	Date	Chkd	Sign.	Date	Appr.	Sign.	Date


North Point



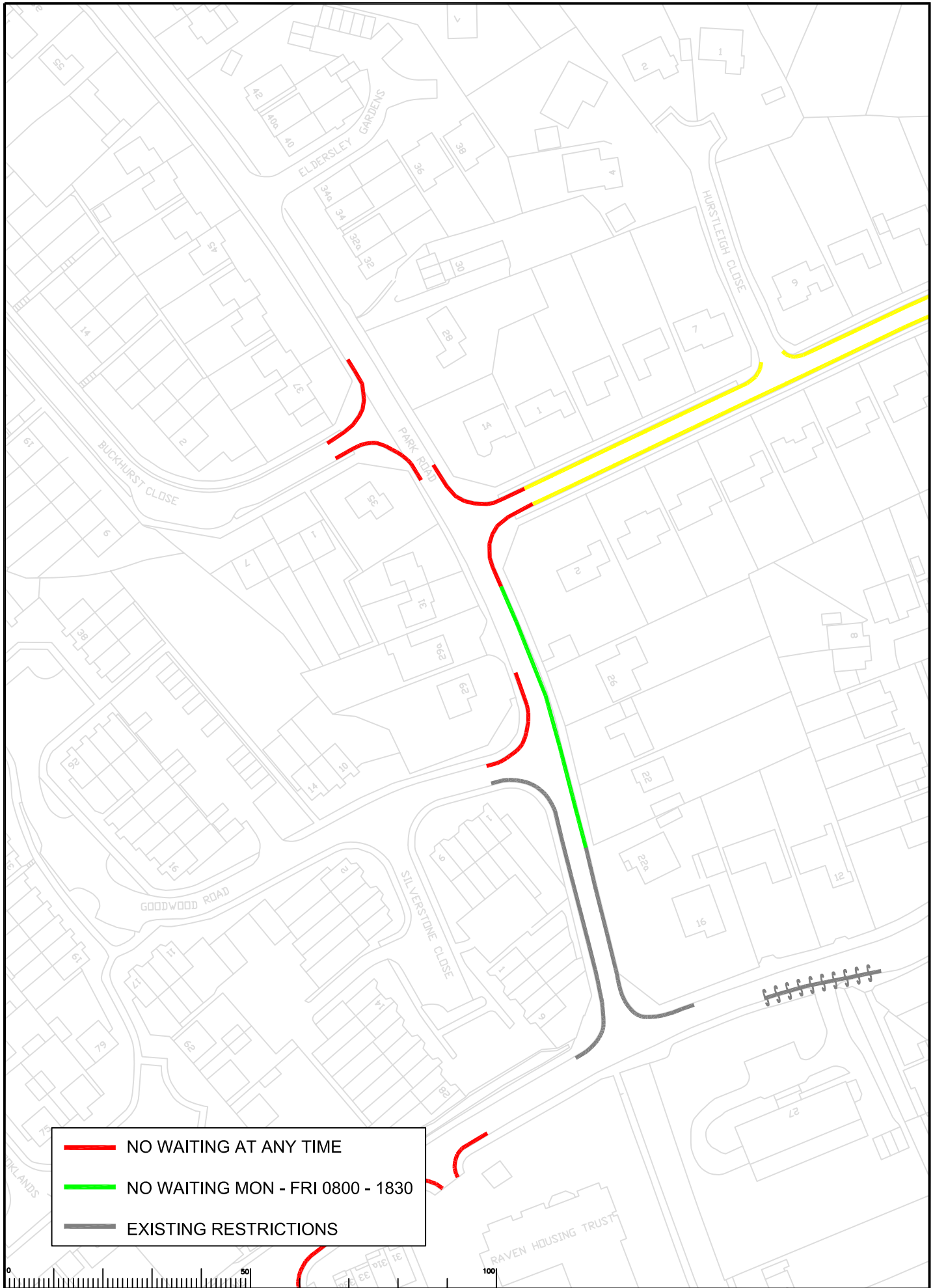
Based upon the Ordnance Survey mapping with the permission of the Controller of Her Majesty's Stationery Office © Crown copyright. Unauthorised reproduction is prohibited. Crown copyright and map data © Ordnance Survey 2011. All rights reserved.

Drawn by	SDC	Sign.	SDC	Date	11.11.08
Checked by	HT	Sign.	HT	Date	12.11.08
Approved by	TPC	Sign.	TPC	Date	12.11.08

Project: REIGATE AND BANSTEAD
 PROPOSED WAITING RESTRICTIONS
 Drawing: WOODCREST WALK & WINDMILL DRIVE
 REDHILL



Project No. 3282
 Contract Sheet No. 20
 Drawing No. 20
 Classification: ADVERTISED



- NO WAITING AT ANY TIME
- NO WAITING MON - FRI 0800 - 1830
- EXISTING RESTRICTIONS

Rev.	Description	Drawn	Sig.	Date	Chkd	Sig.	Date	Appr	Sig.	Date

North Point

Scale 1:1250

Based upon the Ordnance Survey mapping with the permission of the Controller of Her Majesty's Stationery Office. © Crown copyright. Unauthorised reproduction without Crown copyright and may lead to prosecution or civil proceedings. Surrey County Council LA 000073 10/06

Drawn by	SDC	Sig.	SDC	Date	11.11.08
Checked by	MT	Sig.	MT	Date	12.11.08
Approved by	TPC	Sig.	TPC	Date	12.11.08

Project

**REIGATE AND BANSTEAD
PROPOSED WAITING RESTRICTIONS**

Drawing

**PARK ROAD
REDHILL**

SHEET OF

**SURREY
COUNTY COUNCIL**

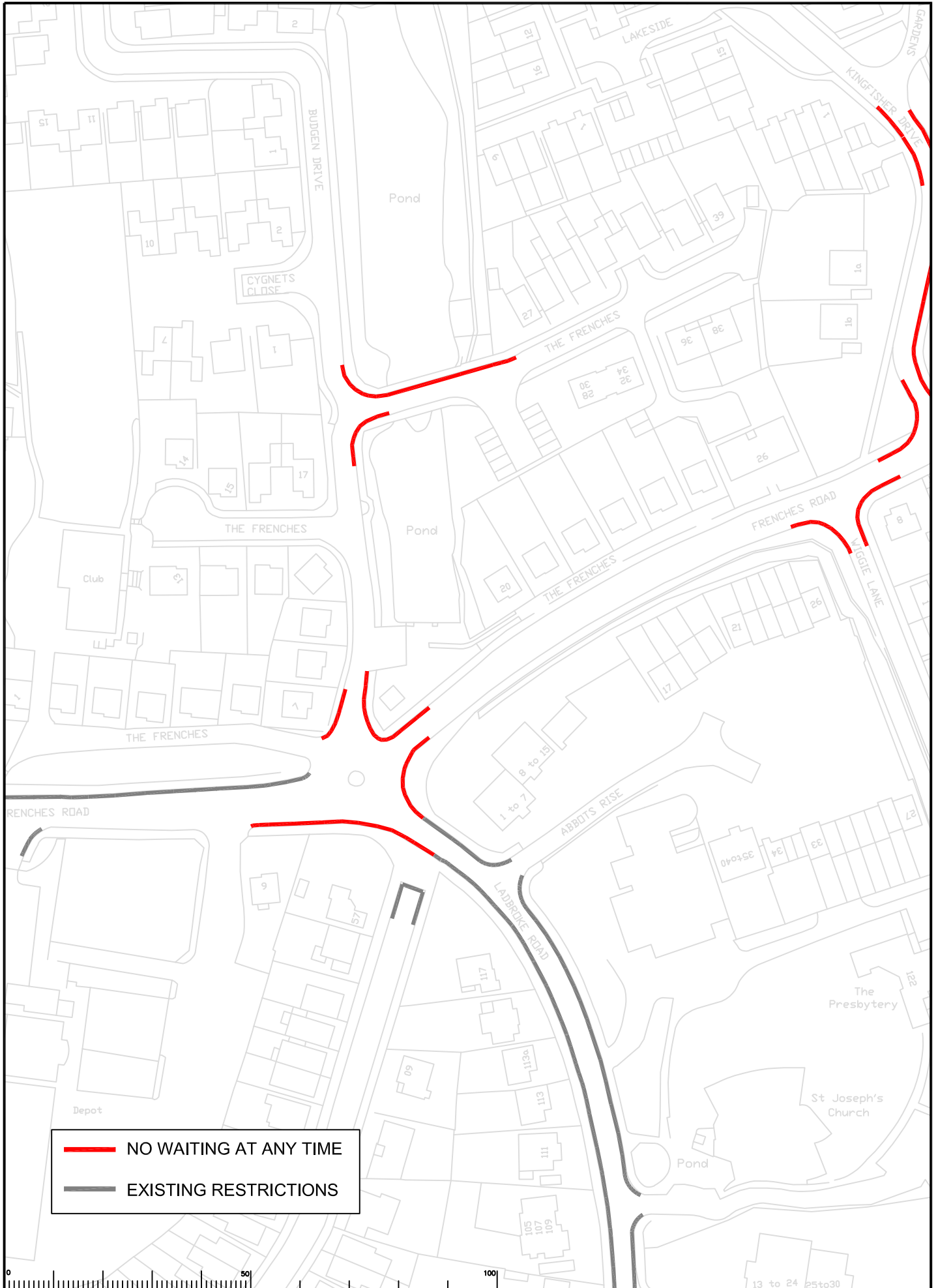
Project No. **3282**

Contract No.

Drawing No. **21**

Rev. **-**

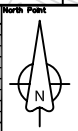
Classification **ADVERTISED**



——— NO WAITING AT ANY TIME
——— EXISTING RESTRICTIONS



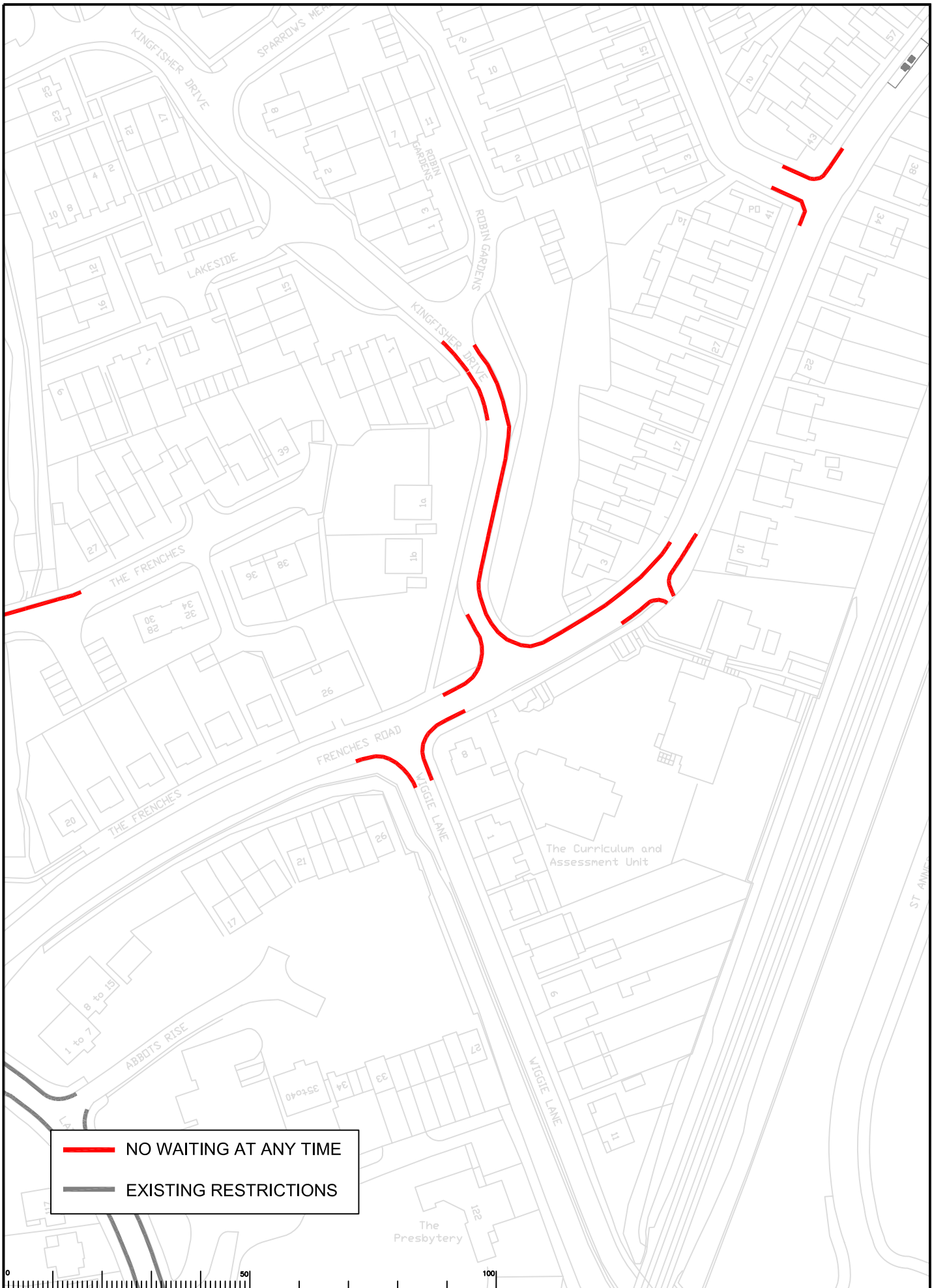
Rev.	Description	Drawn	Slg.	Date	Chkd	Slg.	Date	Appr	Slg.	Date





Based upon the Ordnance Survey mapping with the permission of the Controller of Her Majesty's Stationery Office. © Crown copyright. Unauthorised reproduction infringes Crown copyright and may lead to prosecution or civil proceedings.
 Surrey County Council LA 076873 1895.

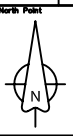
Project	REIGATE AND BANSTEAD PROPOSED WAITING RESTRICTIONS
Drawn by	SDC
Checked by	HT
Approved by	TPC
Date	11.11.08
Date	12.11.08
Date	12.11.08
Drawing	

Project No. **3282**
 Contract Sheet No. **23**
 Revision **-**
SURREY COUNTY COUNCIL
 414441224-0000
 SHEET OF **ADVERTISED**



 NO WAITING AT ANY TIME
 EXISTING RESTRICTIONS


Rev.	Description	Drawn	Sig.	Date	Chkd	Sig.	Date	Appr	Sig.	Date



Based upon the Ordnance Survey mapping with the permission of the Controller of Her Majesty's Stationery Office. © Crown copyright and may be reproduced in any form. All rights reserved. No part of this publication may be reproduced, stored in a retrieval system or transmitted in any form or by any means, electronic, mechanical, photocopying, recording or otherwise, without the prior written permission of the Controller of Her Majesty's Stationery Office.

Drawn by	SDC	Sig.	SDC	Date	11.11.08
Checked by	HT	Sig.	HT	Date	12.11.08
Approved by	TPC	Sig.	TPC	Date	12.11.08

Project: REIGATE AND BANSTEAD
 PROPOSED WAITING RESTRICTIONS
 FRENCHES ROAD & KINGFISHER DRIVE
 REDHILL


 Project No. 3282
 Contract Sheet No. 24
 Drawing No. 24
 Revision: -
 Classification: ADVERTISED

East Surrey College

Gatton Point South

El Sub Sta

Chaucer Court

COLLEGE CRESCENT

COLLEGE CRESCENT

ALPINE ROAD

GORDON ROAD


OSBORNE ROAD

FRENCHES ROAD

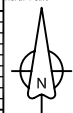
Shelter

— NO WAITING AT ANY TIME

— EXISTING RESTRICTIONS



Rev.	Description	Drawn	Sig.	Date	Chkd	Sig.	Date	Appr	Sig.	Date



Based upon the Ordnance Survey map(s) with the permission of the Controller of Her Majesty's Stationery Office. © Crown copyright. Unauthorised reproduction infringes Crown copyright and may lead to prosecution or civil proceedings. Surrey County Council LA 078873 1996.

Drawn by SDC Sig. SDC Date 11.11.08

Checked by HT Sig. HT Date 12.11.08

Approved by TPC Sig. TPC Date 12.11.08

Project
**REIGATE AND BANSTEAD
PROPOSED WAITING RESTRICTIONS**

Drawing
**FRENCHES RD / GORDON RD & OSBORNE RD
REDHILL**

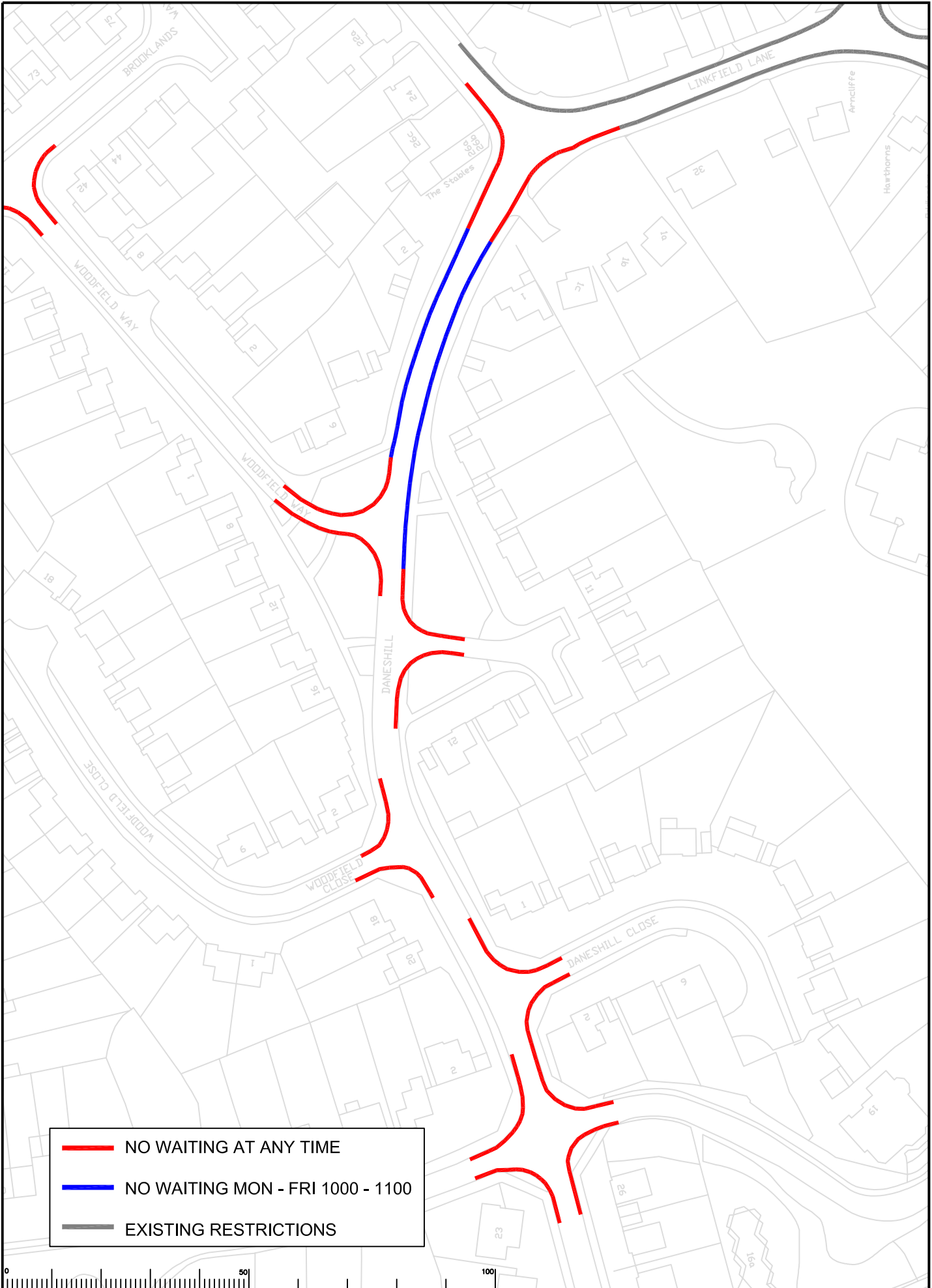
Project No. **3282**

Contract No. **25**

Rev. **-**

SURREY COUNTY COUNCIL

Classification
ADVERTISED



- NO WAITING AT ANY TIME
- NO WAITING MON - FRI 1000 - 1100
- EXISTING RESTRICTIONS

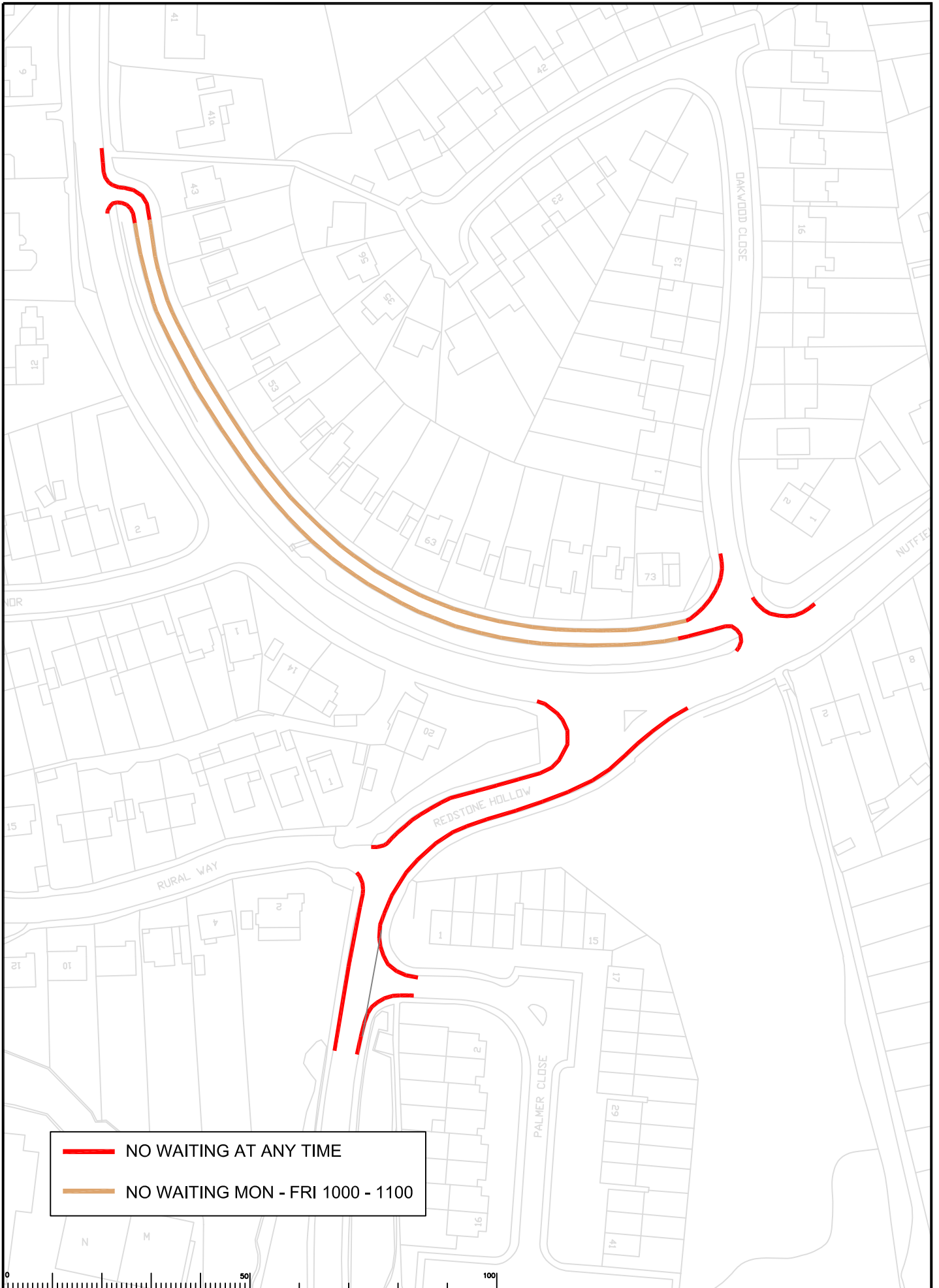
Rev.	Description	Drawn	Sig.	Date	Chkd	Sig.	Date	Appr.	Sig.	Date



Drawn by	SDC	Sig.	SDC	Date	11.11.08
Checked by	MT	Sig.	MT	Date	12.11.08
Approved by	TPC	Sig.	TPC	Date	12.11.08

**REIGATE AND BANSTEAD
PROPOSED WAITING RESTRICTIONS**

**DANESHILL
REDHILL**

	Project No.	3282
	Contract Sheet No.	26
SURREY COUNTY COUNCIL		Rev. -
4th Floor, Guildhall, High Street, Guildford, Surrey, GU1 1HF		Classification
SHEET OF		ADVERTISED



 NO WAITING AT ANY TIME
 NO WAITING MON - FRI 1000 - 1100

Rev.	Description	Drawn	Sig.	Date	Chkd	Sig.	Date	Appr	Sig.	Date

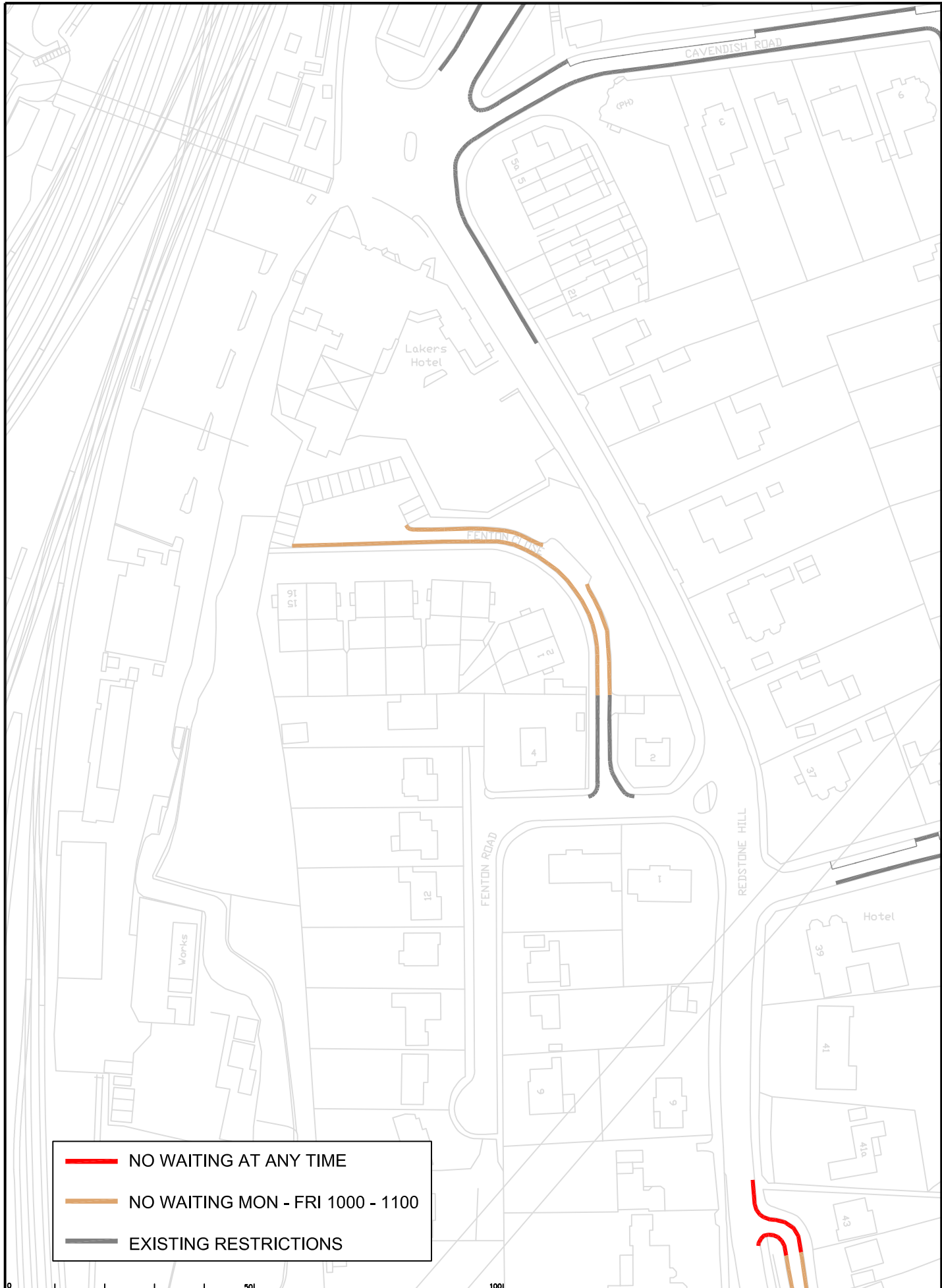


Based upon the Ordnance Survey mapping with the permission of the Controller of Her Majesty's Stationery Office. © Crown copyright. Unauthorised reproduction is prohibited. Crown copyright and map data to production or other processes. © Surrey County Council. LA 070672. 100%.
 Drawn by SDC Date 11.11.08
 Checked by MT Date 12.11.08
 Approved by TPC Date 12.11.08

Project
**REIGATE AND BANSTEAD
 PROPOSED WAITING RESTRICTIONS**
 Drawing
**REDSTONE HOLLOW & REDSTONE HILL SERVICE ROAD
 REDHILL**



Project No. 3282
 Contract Street No. 27
 Drawing No. 27
 Rev. -
 Classification
ADVERTISED



- NO WAITING AT ANY TIME
- NO WAITING MON - FRI 1000 - 1100
- EXISTING RESTRICTIONS

Rev.	Description	Drawn	Sig.	Date	Chkd	Sig.	Date	Appr	Sig.	Date

North Point

Based upon the Ordnance Survey map with the permission of the Controller of Her Majesty's Stationery Office. © Crown copyright. Unauthorised reproduction infringes Crown copyright and may lead to prosecution or civil proceedings. Surrey County Council LA 076872 1996.

Drawn by: SDC
 Checked by: HT
 Approved by: TPC

Sig.: SDC
 Sig.: HT
 Sig.: TPC

Date: 11.11.08
 Date: 12.11.08
 Date: 12.11.08

Scale: 1:1250

Project: REIGATE AND BANSTEAD
 PROPOSED WAITING RESTRICTIONS

Drawing: FENTON CLOSE
 REDHILL

Project No. 3282

Contract Sheet No. 28

Rev. -


SURREY COUNTY COUNCIL

Classification: ADVERTISED



EXISTING RESTRICTIONS
 EXTEND PARKING BAY

Rev.	Description	Drawn	Sig.	Date	Chkd	Sig.	Date	Appr	Sig.	Date

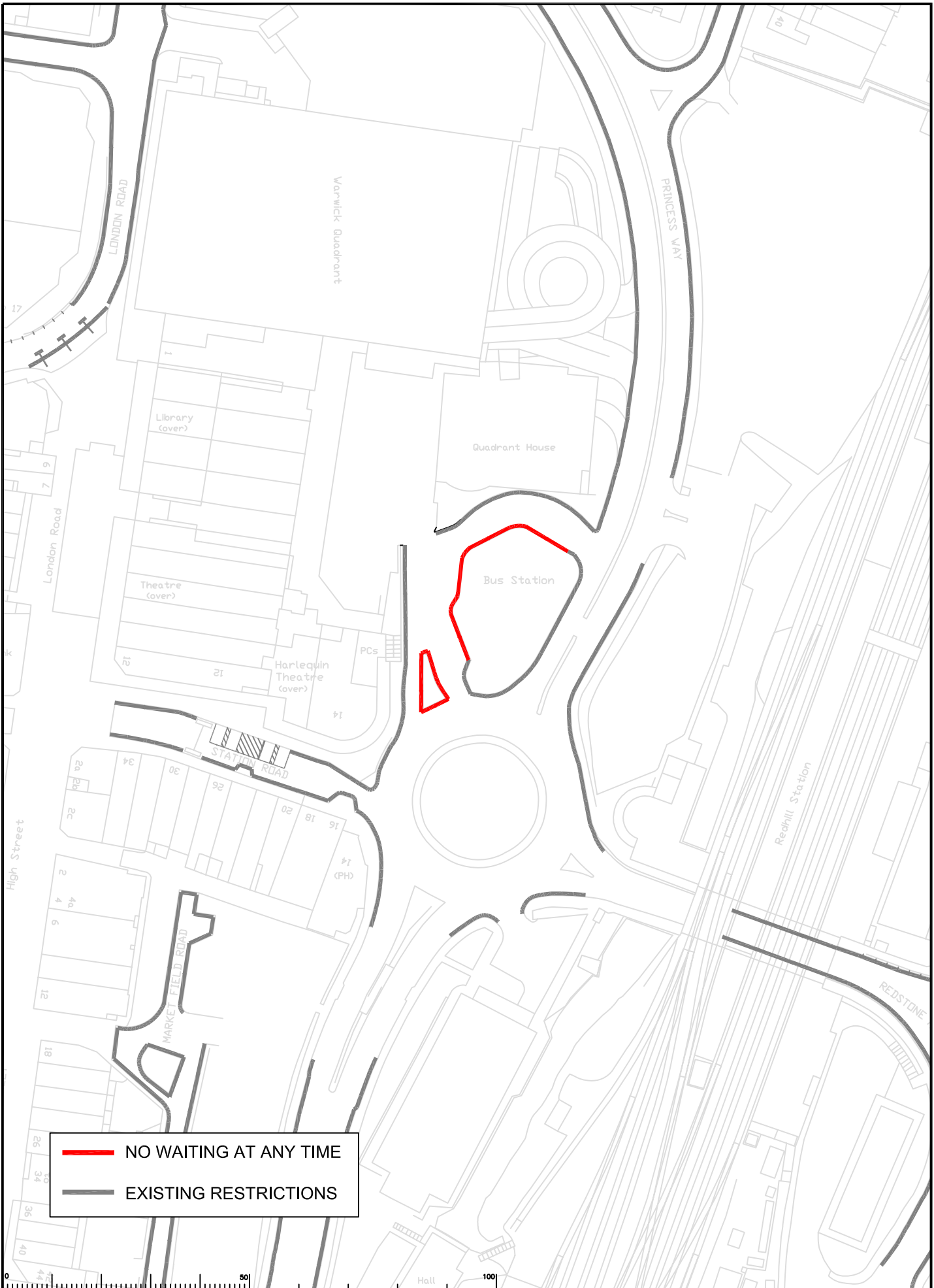


Based upon the Ordnance Survey mapping with the permission of the Controller of Her Majesty's Stationary Office. © Crown copyright. Unauthorised reproduction, without the permission of the Controller of Her Majesty's Stationary Office, is prohibited. LA 000073 1000.
 Drawn by SDC
 Checked by MT
 Approved by TPC
 Date 11.11.08
 Date 12.11.08
 Date 12.11.08

REIGATE AND BANSTEAD
PROPOSED WAITING RESTRICTIONS
EXTEND PARKING BAY - CAVENDISH GARDENS
REDHILL



Project No.	3282
Contract Sheet No.	29
Rev.	-
Classification	ADVERTISED



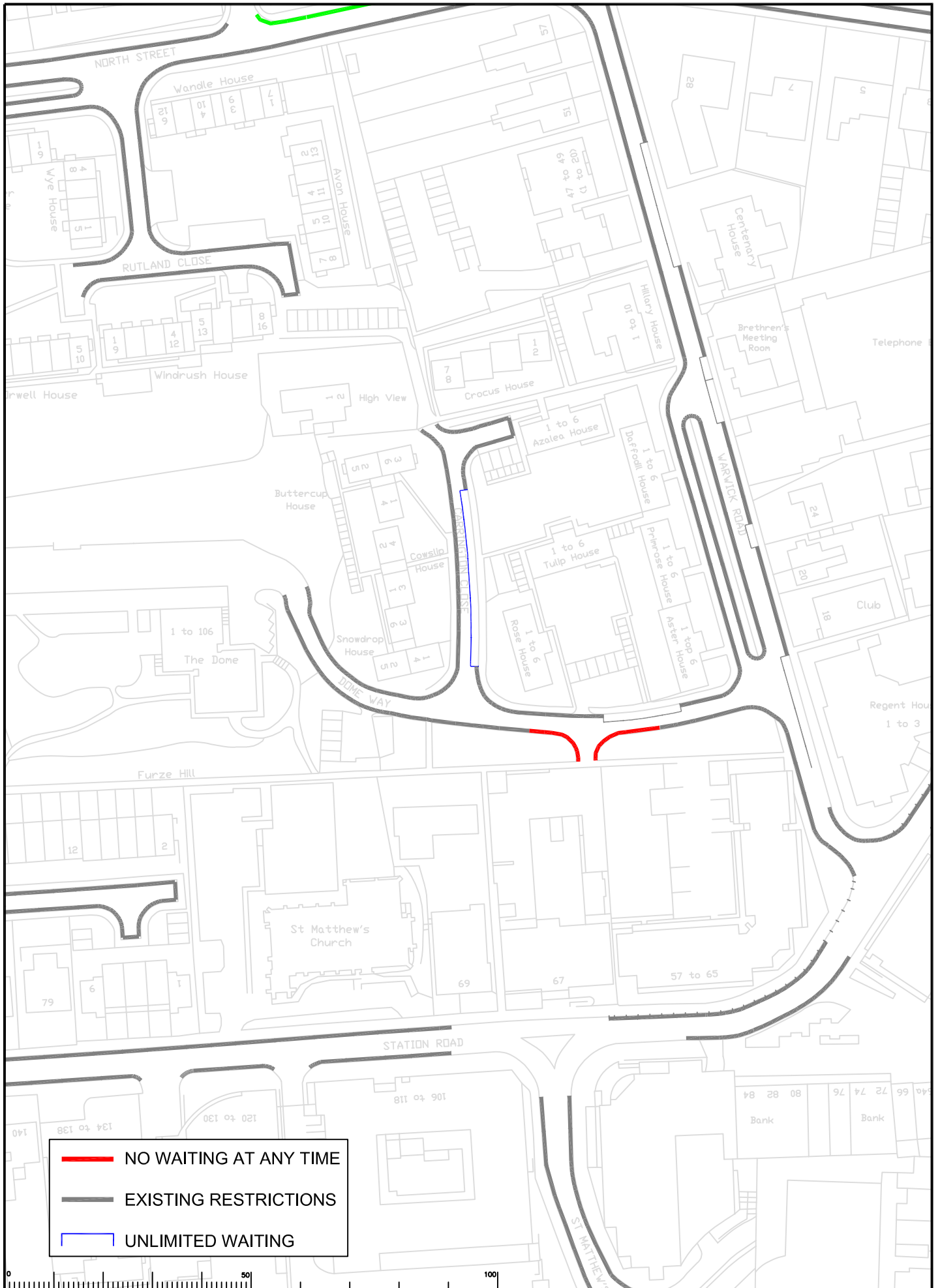
— NO WAITING AT ANY TIME
— EXISTING RESTRICTIONS

Rev.	Description	Drawn	Sig.	Date	Chkd	Sig.	Date	Appr	Sig.	Date

Checked by		Soc		Date	
Checked by		Soc		Date	
Approved by		Tpc		Date	

Project: REIGATE AND BANSTEAD
 PROPOSED WAITING RESTRICTIONS
 Drawing: REDHILL BUS STATION
 REDHILL

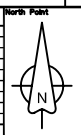
Project No. 3282
 Contract Sheet No. 30
 Revision: -
 Classification: ADVERTISED



— NO WAITING AT ANY TIME
— EXISTING RESTRICTIONS
— UNLIMITED WAITING



Rev.	Description	Drawn	Sig.	Date	Chkd	Sig.	Date	Appr	Sig.	Date



Based upon the Ordnance Survey mapping with the permission of the Controller of Her Majesty's Stationery Office. © Crown copyright. Unauthorised reproduction infringes Crown copyright and may lead to prosecution or civil proceedings. Surrey County Council LA 02822 1986.



Drawn by	SDC	Sig.	SDC	Date	11.11.08
Checked by	MT	Sig.	MT	Date	12.11.08
Approved by	TPC	Sig.	TPC	Date	12.11.08

Project: REIGATE AND BANSTEAD
 PROPOSED WAITING RESTRICTIONS
 DOME WAY & CARRINGTON CLOSE
 REDHILL

Project No. 3282
 Contract Sheet No. 32
 Classification: ADVERTISED

SHEET OF



 NO WAITING AT ANY TIME
 EXISTING RESTRICTIONS

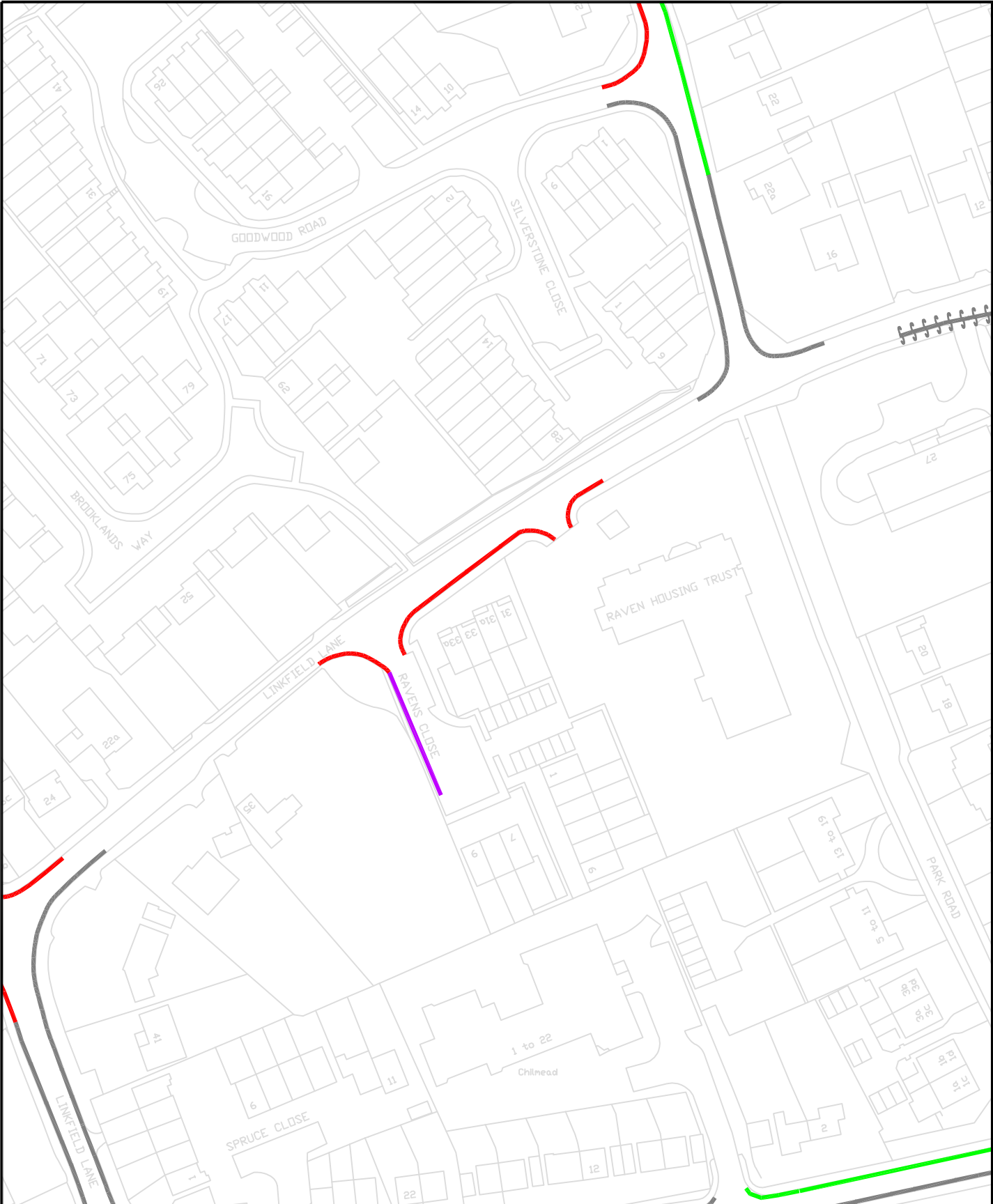
Rev.	Description	Drawn	Sig.	Date	Chkd	Sig.	Date	Appr	Sig.	Date



Based upon the Ordnance Survey mapping with the permission of the Controller of the Majesty's Stationery Office © Crown copyright. Unauthorised reproduction without Ordnance Survey's permission may lead to prosecution or civil proceedings.
 Surrey County Council Ltd. 2022.11.08
 Drawn by SDC
 Checked by HT
 Approved by TPC
 Date 11.11.08
 Date 12.11.08
 Date 12.11.08

Project: REIGATE AND BANSTEAD
 PROPOSED WAITING RESTRICTIONS
 Drawing: LADBROKE ROAD
 REDHILL

Project No. 3282
 Contract Sheet No. 33
 Drawing No. 33
 Classification: ADVERTISED

- NO WAITING AT ANY TIME
- NO WAITING MON - FRI 0800 - 1830
- EXISTING RESTRICTIONS

Rev.	Description	Drawn	Sign.	Date	Chkd.	Sign.	Date	Appr.	Sign.	Date

North Point

Based upon the Ordnance Survey mapping with the permission of the Controller of Her Majesty's Stationery Office. © Crown copyright. Unauthorised reproduction without Crown copyright and may lead to prosecution or civil proceedings. Surrey County Council LA 078872 1888.

Drawn by	SDC	Sign.	SDC	Date	11.11.08
Checked by	HT	Sign.	HT	Date	12.11.08
Approved by	TPC	Sign.	TPC	Date	12.11.08

Project: REIGATE AND BANSTEAD PROPOSED WAITING RESTRICTIONS

Drawing: LINKFIELD LANE REDHILL

Project No. 3282

Contract Sheet No. 34

Rev. -

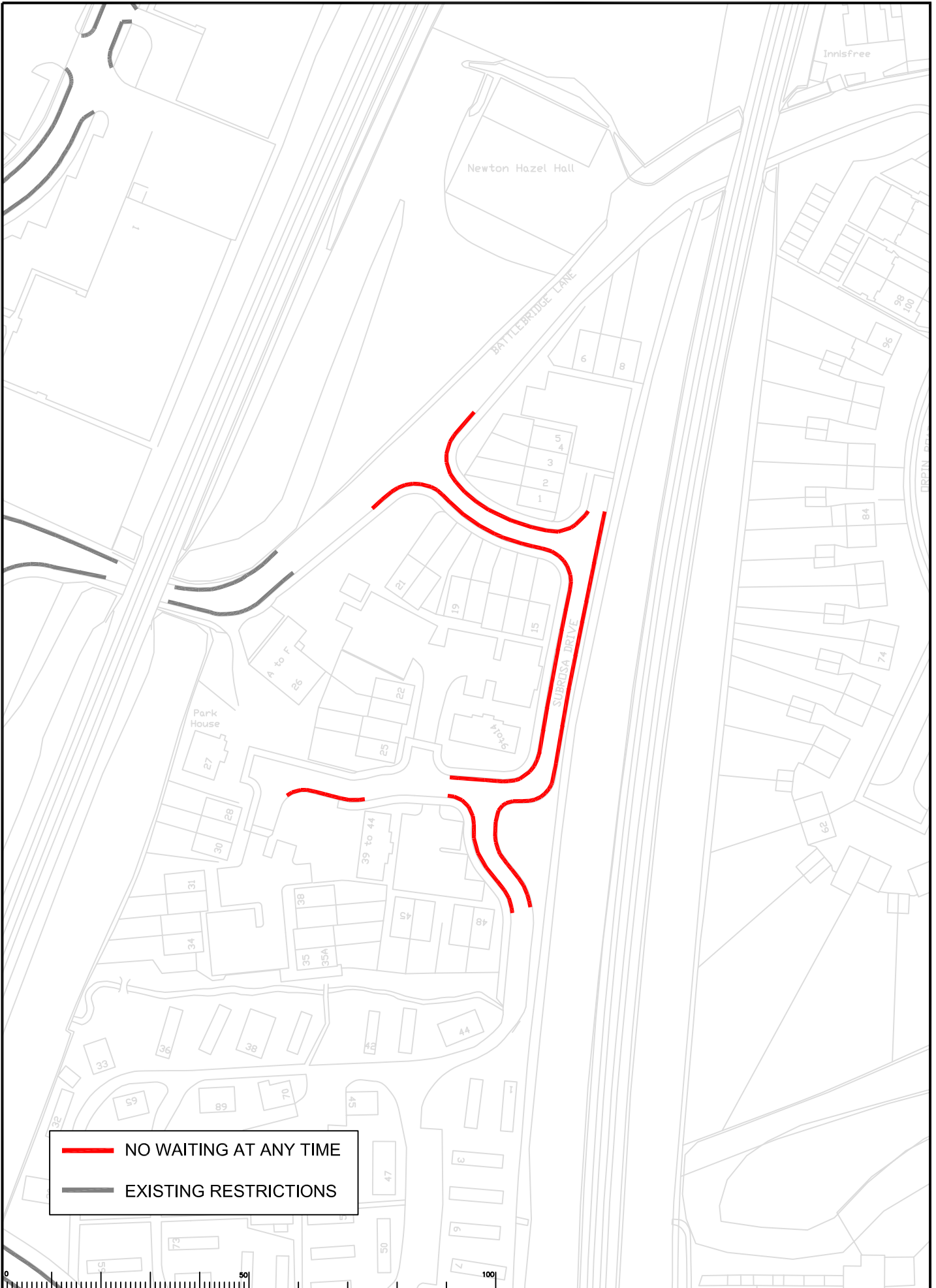
Classification: ADVERTISED



SURREY COUNTY COUNCIL

444-122-0000


Scale 1:250

SHEET OF



 NO WAITING AT ANY TIME
 EXISTING RESTRICTIONS


Rev.	Description	Drawn	Sig.	Date	Chkd	Sig.	Date	Appr	Sig.	Date

North Point 

Based upon the Ordnance Survey map with the permission of the Controller of Her Majesty's Stationery Office. © Crown copyright. Unauthorised reproduction infringes Crown copyright and may lead to prosecution or civil proceedings. Surrey County Council LA 076872.1995.

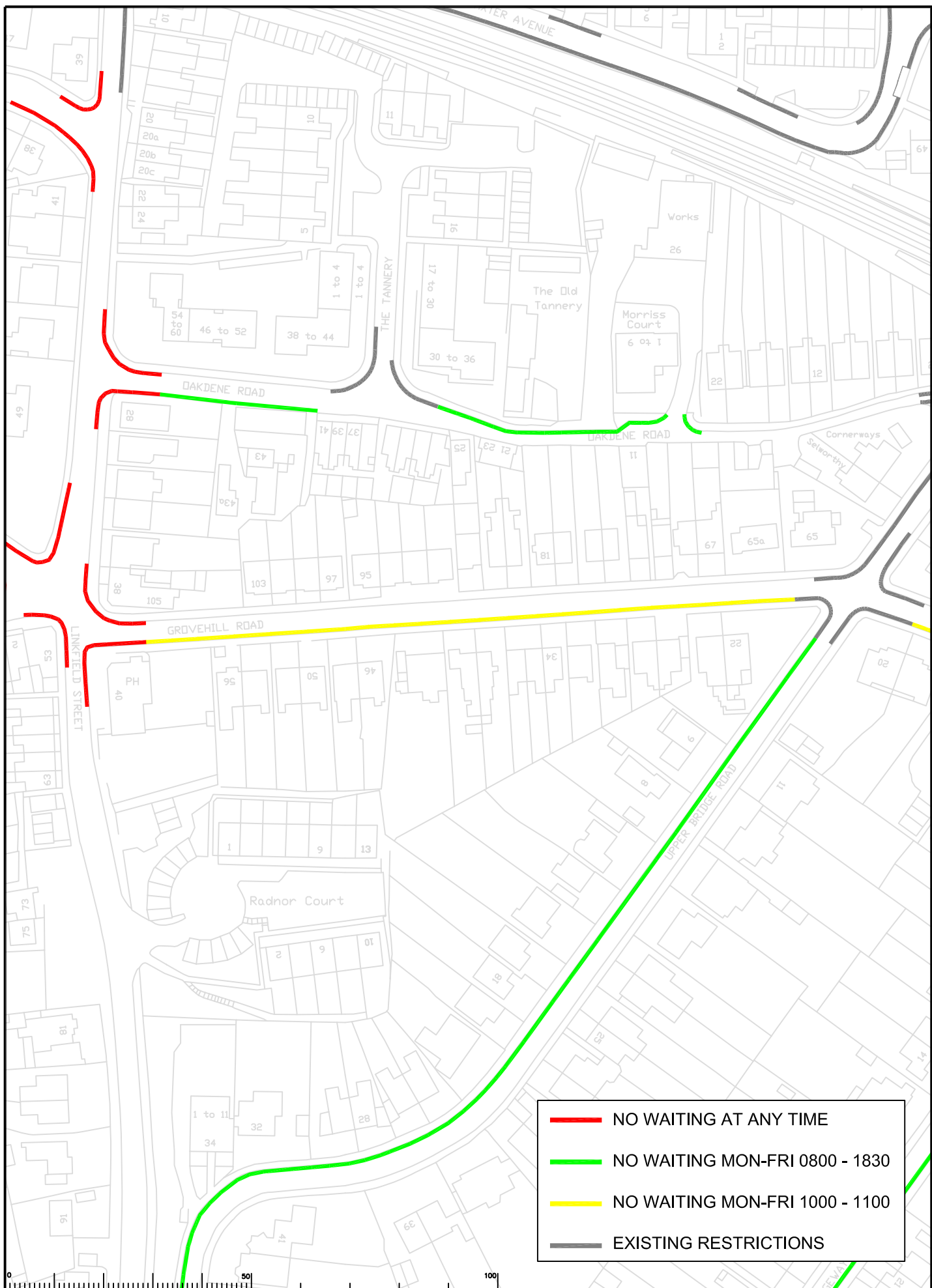
Drawn by	SDC	Sig.	SDC	Date	11.11.08
Checked by	MT	Sig.	MT	Date	12.11.08
Approved by	TPC	Sig.	TPC	Date	12.11.08

Project: REIGATE AND BANSTEAD
 PROPOSED WAITING RESTRICTIONS
 Drawing: SUBROSA DRIVE
 REDHILL



Project No.	3282
Contract Sheet No.	35
Rev.	-
Classification	ADVERTISED

SHEET OF



- NO WAITING AT ANY TIME
- NO WAITING MON-FRI 0800 - 1830
- NO WAITING MON-FRI 1000 - 1100
- EXISTING RESTRICTIONS

Rev.	Description	Drwn	Slg.	Date	Chkd	Slg.	Date	Appr	Slg.	Date

Drawn by	SDC	Slg.	SDC	Date	11.11.08
Checked by	MT	Slg.	MT	Date	12.11.08
Approved by	TPC	Slg.	TPC	Date	12.11.08

REIGATE AND BANSTEAD
PROPOSED WAITING RESTRICTIONS

GROVEHILL ROAD
REDHILL

 SURREY COUNTY COUNCIL	Project No.	3282	
	Contract Sheet No.	37	
Rev.	-	Classification	ADVERTISED



	NO WAITING AT ANY TIME
	NO WAITING MON-FRI 0800 - 1830
	NO WAITING MON-FRI 1000 - 1100
	EXISTING RESTRICTIONS

Rev.	Description	Drawn	Slg.	Date	Chkd	Slg.	Date	Appr	Slg.	Date

North Point

Based upon the Ordnance Survey map(s) with the permission of the Controller of Her Majesty's Stationery Office. Crown copyright and may be used in perpetuity or the hereunder. Surrey County Council LA 076873 1896.

Drawn by	SDC	Slg.	SDC	Date	11.11.08
Checked by	MT	Slg.	MT	Date	12.11.08
Approved by	TPC	Slg.	TPC	Date	12.11.08

Project

**REIGATE AND BANSTEAD
PROPOSED WAITING RESTRICTIONS**

Drawing

**GROVEHILL ROAD
REDHILL**

SHEET OF

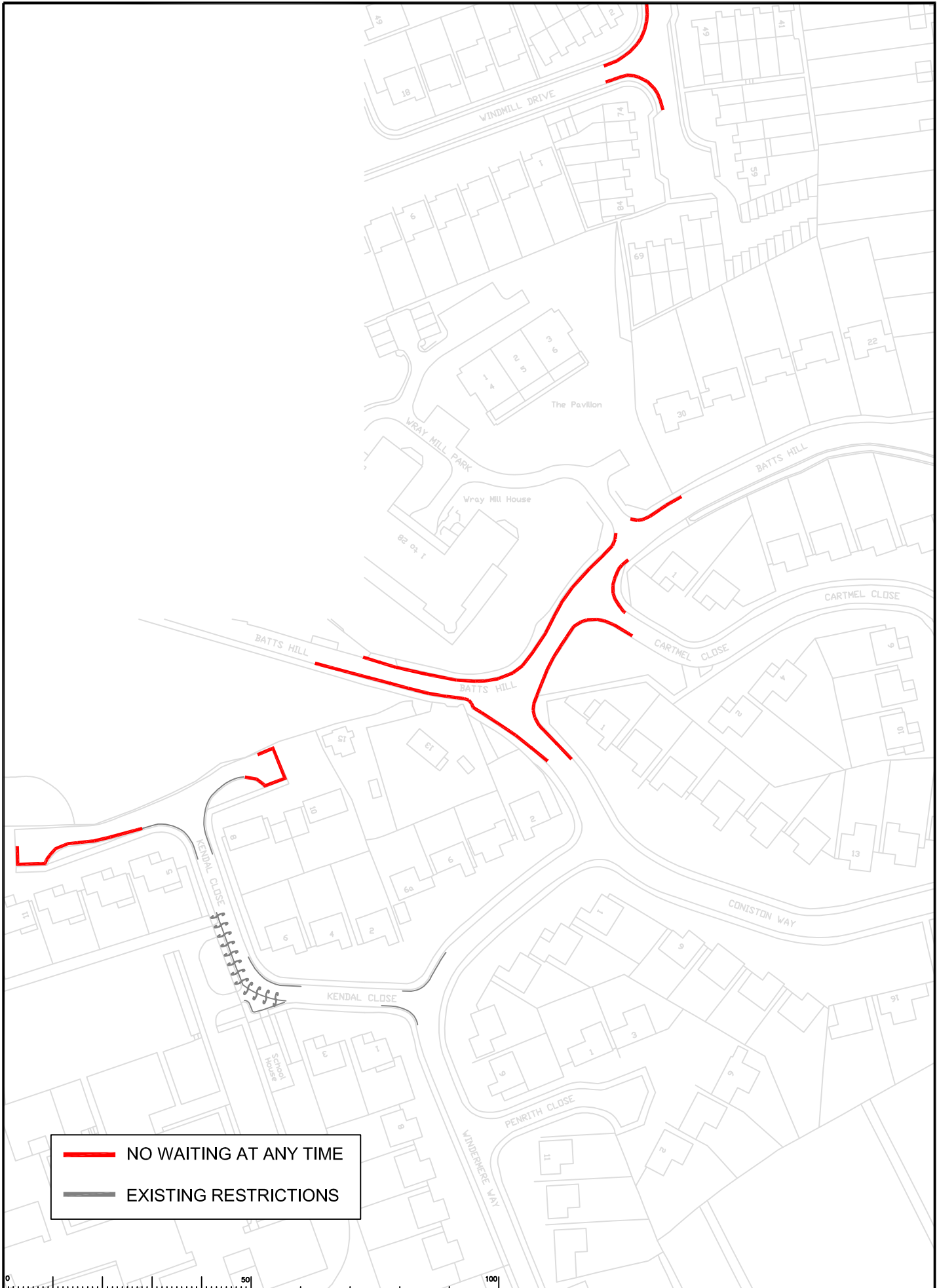
Project No. 3282

Contract Sheet No. 38

Revision No. -

Classification

ADVERTISED



—— NO WAITING AT ANY TIME
—— EXISTING RESTRICTIONS



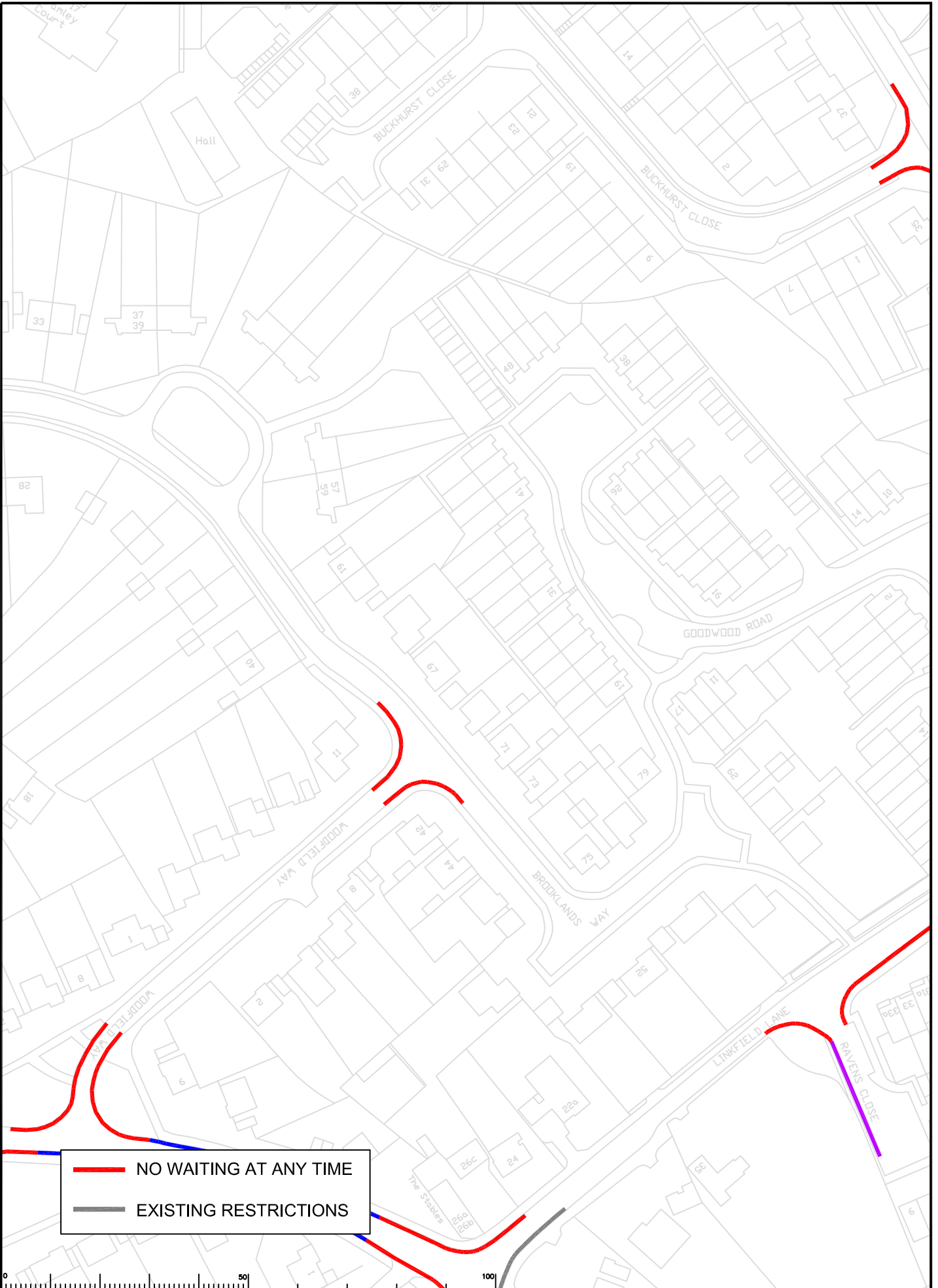
Rev.	Description	Dwn	Sig.	Date	Chkd	Sig.	Date	Appr	Sig.	Date



Based upon the Ordnance Survey mapping with the permission of the Controller of Her Majesty's Stationery Office. © Crown copyright. Unauthorised reproduction infringes Crown copyright and may lead to prosecution or civil proceedings.
 Surrey County Council LA 079872 1895.
 Drawn by SDC Sig. SDC Date 11.11.08
 Checked by HT Sig. HT Date 12.11.08
 Approved by TPC Sig. TPC Date 12.11.08

**REIGATE AND BANSTEAD
 PROPOSED WAITING RESTRICTIONS**
**BATTS HILL AND KENDAL CLOSE
 REDHILL**

Project No. 3282
 Contract Sheet No. 39 Rev. -
SURREY COUNTY COUNCIL
 Classification: ADVERTISED
 SHEET OF



— NO WAITING AT ANY TIME
— EXISTING RESTRICTIONS



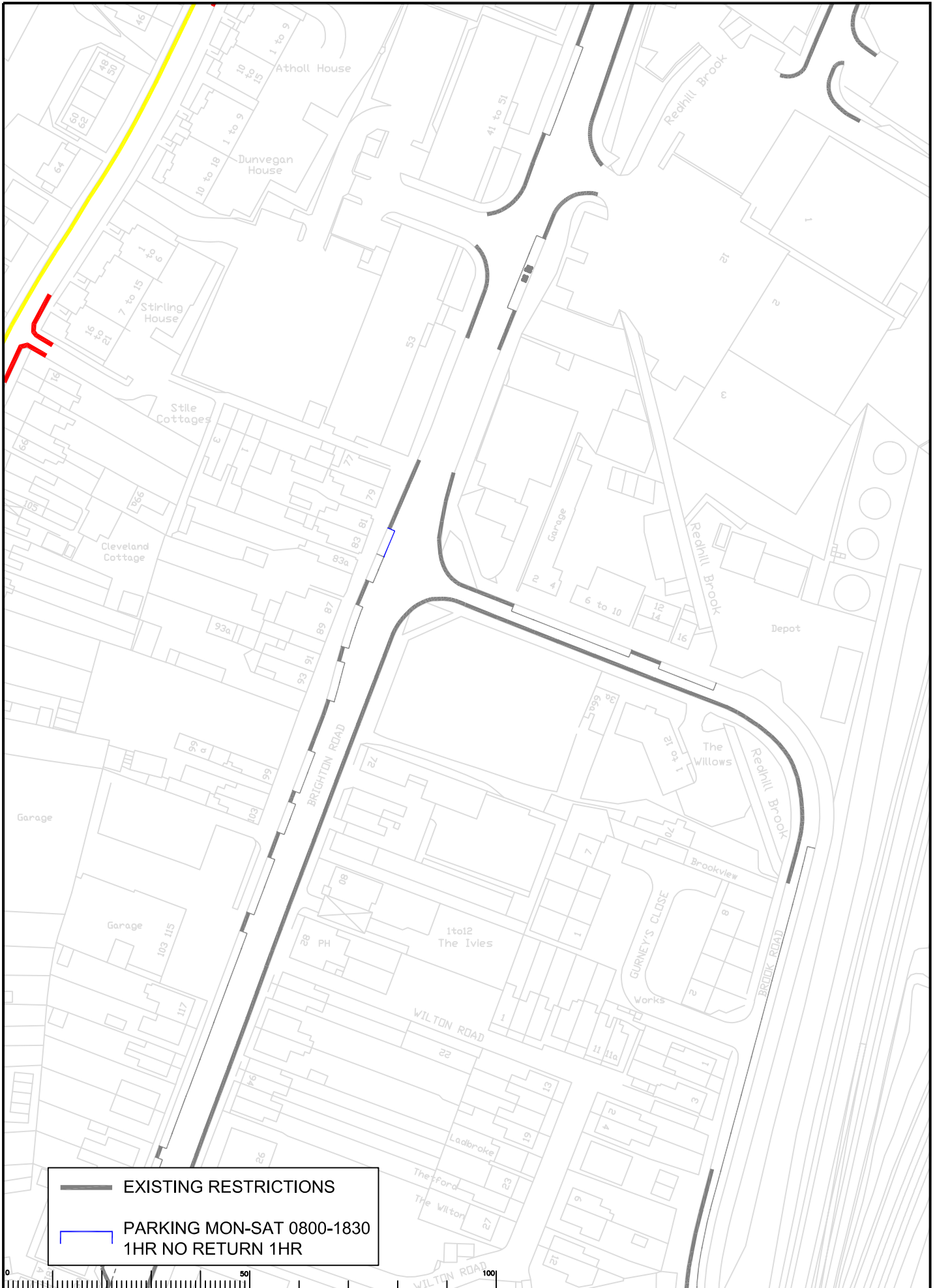
Rev.	Description	Drwn	Slg.	Date	Chkd	Slg.	Date	Appr	Slg.	Date






I warrant that the Ordnance Survey map(s) with the permission of the Controller of Her Majesty's Stationery Office. © Crown copyright. Unauthorised reproduction infringes Crown copyright and may lead to prosecution or civil proceedings.
 Surrey County Council LA 076873 1895.


Project: REIGATE AND BANSTEAD PROPOSED WAITING RESTRICTIONS
 Drawing: BROOKLANDS WAY JUNCTION WITH WOODFIELD WAY REDHILL
 Drawn by: SDC Date: 11.11.08
 Checked by: HT Date: 12.11.08
 Approved by: TPC Date: 12.11.08

Project No. 3282
 Contract Sheet No. 40
 Drawing No. 40
 Classification: ADVERTISED



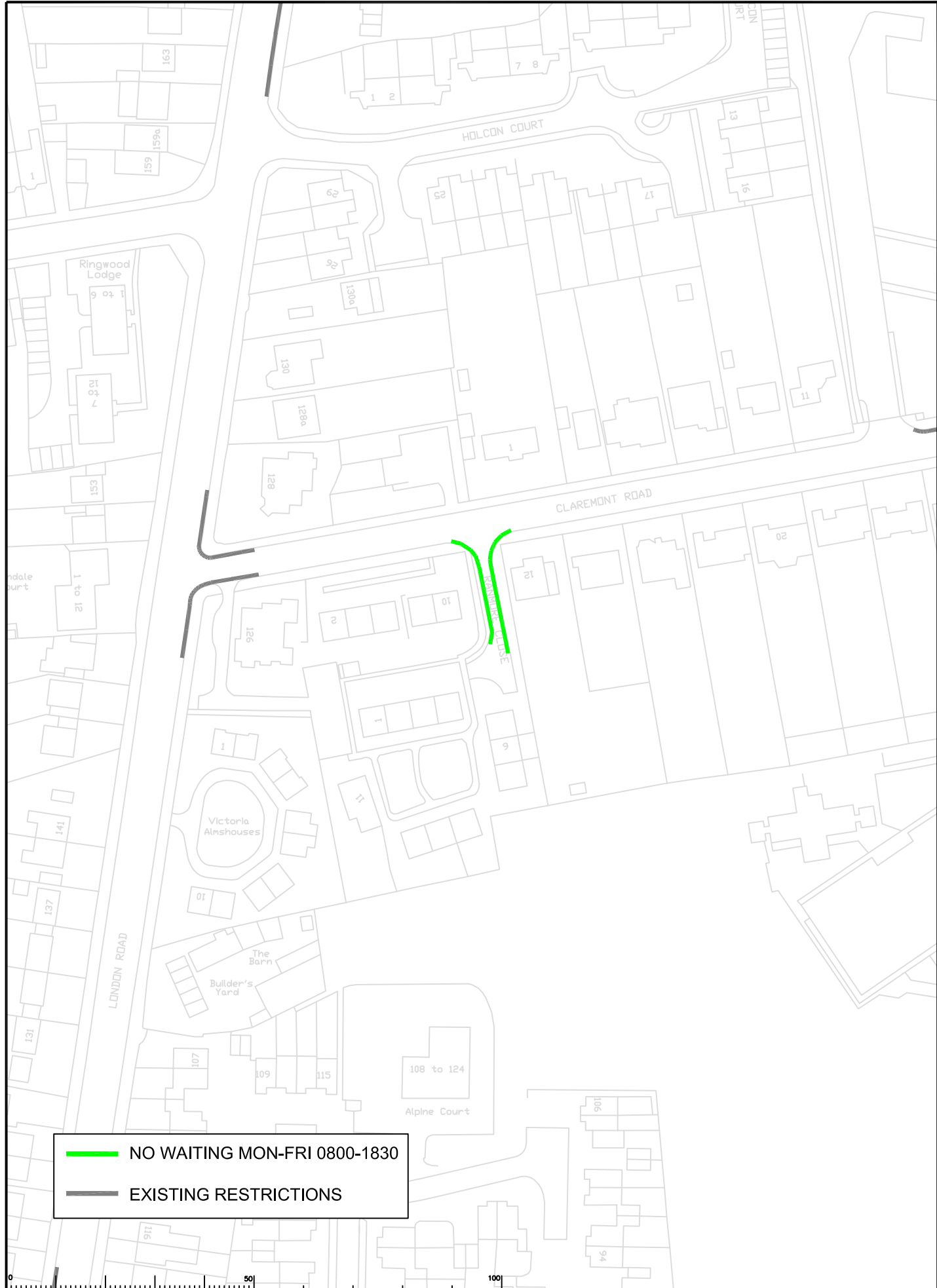
 EXISTING RESTRICTIONS
 PARKING MON-SAT 0800-1830
 1HR NO RETURN 1HR



Rev.	Description	Drawn	Sig.	Date	Chkd	Sig.	Date	Appr	Sig.	Date

North Point

 Based upon the Ordnance Survey mapping with the permission of the Controller of Her Majesty's Stationery Office. © Crown copyright. Unauthorised reproduction infringes Crown copyright and may lead to prosecution or civil proceedings. Surrey County Council LA 076879 1006.
 Drawn by SDC Sig. SDC Date 11.11.08
 Checked by originator MT Sig. MT Date 12.11.08
 Approved by TPC Sig. TPC Date 12.11.08

Project
**REIGATE AND BANSTEAD
 PROPOSED WAITING RESTRICTIONS**
 Drawing
**BRIGHTON ROAD
 REDHILL**
 SHEET OF


**SURREY
 COUNTY COUNCIL**
 44662324 0800
 Project No. **3282**
 Drawing No. **41**
 Revision **-**
ADVERTISED



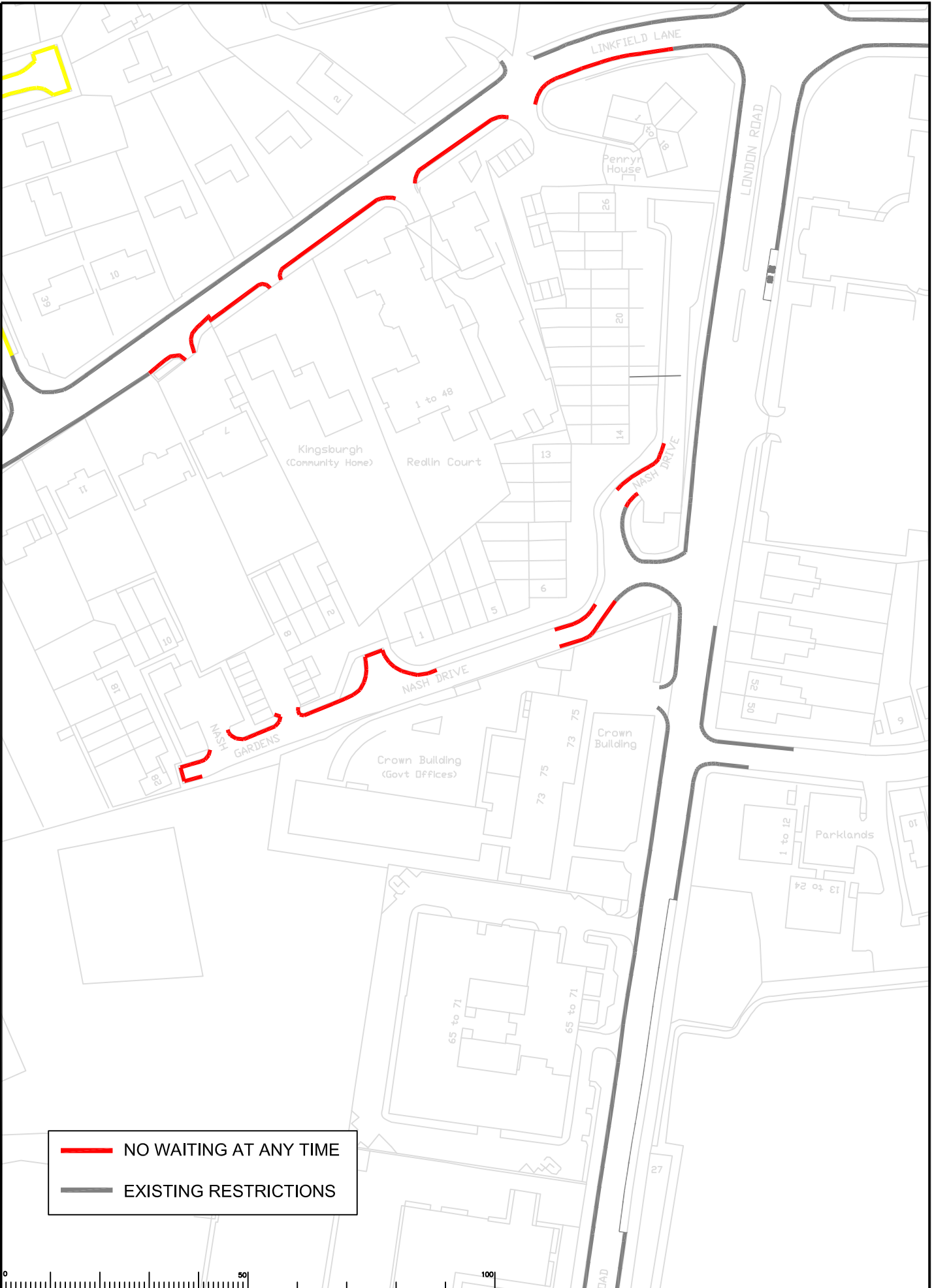
 NO WAITING MON-FRI 0800-1830
 EXISTING RESTRICTIONS



Rev.	Description	Drawn	Slg.	Date	Chkd	Slg.	Date	Appr	Slg.	Date

Based upon the Ordnance Survey mapping with the permission of the Controller of Her Majesty's Stationary Office. © Crown copyright. Unauthorised reproduction infringes Crown copyright and may lead to prosecution or civil proceedings. Surrey County Council Ltd. 07672 1916.
 Drawn by: SOC
 Checked by: HT
 Approved by: TPC
 Date: 11.11.08
 Date: 12.11.08
 Date: 12.11.08
 Scale: 1:1250

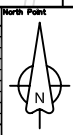
Project: REIGATE AND BANSTEAD
 PROPOSED WAITING RESTRICTIONS
 Drawing: RANMORE CLOSE
 REDHILL

Project No. 3282
 Contract Sheet No. 43
 Drawing No. 43
 Classification: ADVERTISED

 NO WAITING AT ANY TIME
 EXISTING RESTRICTIONS

Rev.	Description	Drwn	Sig.	Date	Chkd	Sig.	Date	Appr	Sig.	Date



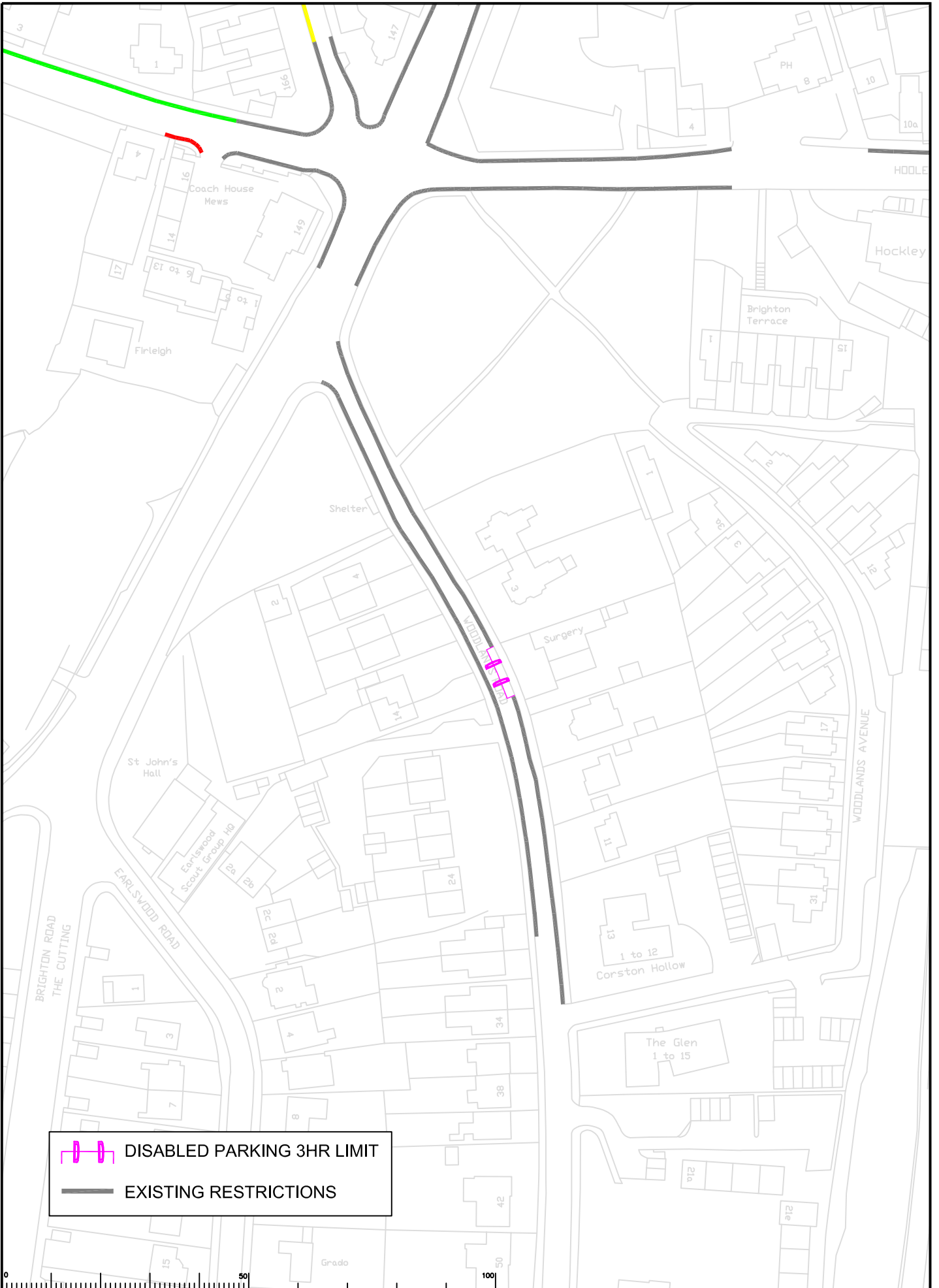
Based upon the Ordnance Survey mapping with the permission of the Controller of Her Majesty's Stationery Office. © Crown copyright. Unauthorised reproduction infringes Crown copyright and may lead to prosecution or civil proceedings. Surrey County Council LA 076873 1896.



Drawn by	SDC	Sig.	SDC	Date	11.11.08
Checked by	MT	Sig.	MT	Date	12.11.08
Approved by	TPC	Sig.	TPC	Date	12.11.08

Project: REIGATE AND BANSTEAD
 PROPOSED WAITING RESTRICTIONS
 Drawing: NASH DRIVE
 REDHILL




Project No. 3282
 Contract Sheet No. 44
 Drawing No. 44
 Classification: ADVERTISED



	DISABLED PARKING 3HR LIMIT
	EXISTING RESTRICTIONS

Rev.	Description	Drawn	Sig.	Date	Chkd	Sig.	Date	Appr	Sig.	Date

North Point



Based upon the Ordnance Survey mapping with the permission of the Controller of Her Majesty's Stationery Office. © Crown copyright. Unauthorised reproduction infringes Crown copyright and may lead to prosecution or other proceedings. Surrey County Council L.A. OS252 1000.

Checked by	SDC	Sig.	SDC	Date	11.11.08
Drawn by	MT	Sig.	MT	Date	12.11.08
Approved by	TPC	Sig.	TPC	Date	12.11.08

Project

**REIGATE AND BANSTEAD
PROPOSED WAITING RESTRICTIONS**

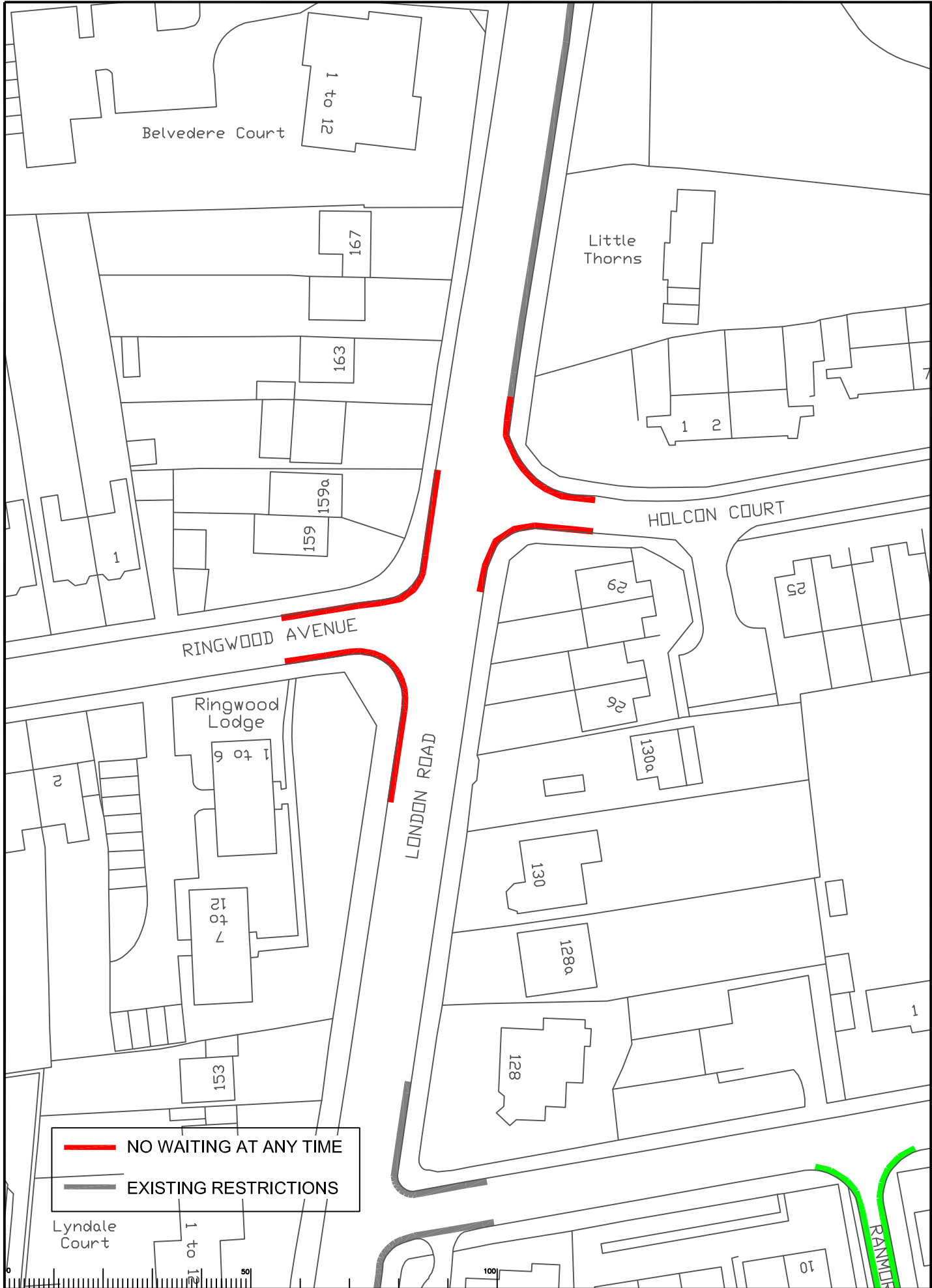
**DISABLED PARKING BAY - WOODLANDS ROAD
REDHILL**



SHEET OF



**SURREY
COUNTY COUNCIL**
01882 434343
4444 4444

Project No.	3282
Contract Sheet No.	45
Rev.	-
Classification	ADVERTISED



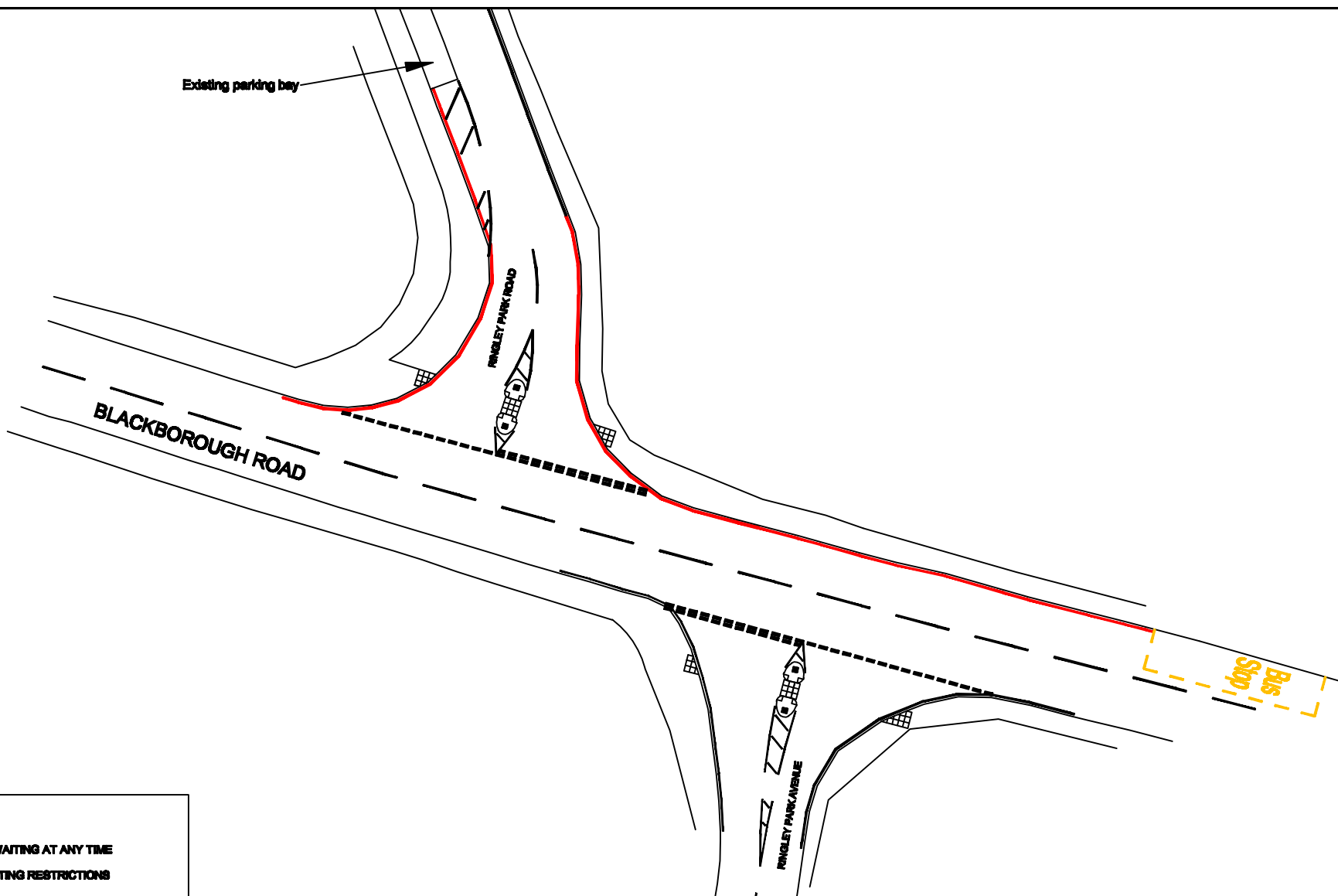
 NO WAITING AT ANY TIME
 EXISTING RESTRICTIONS

Rev.	Description	Drm	Sig.	Date	Chkd	Sig.	Date	Appr	Sig.	Date

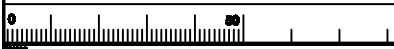
Checked by	Sig.	Date	Checked by	Sig.	Date

Project: REIGATE AND BANSTEAD
 PROPOSED WAITING RESTRICTIONS
 Drawing: LONDON RD/RINGWOOD AVE/HOLCON COURT
 REDHILL
 Date: 12.10.09
 Date: 12.10.09
 Date: 12.10.09


 Project No. 3282
 Contract Sheet No. 48
 Rev. -
 Classification ADVERTISED



KEY:
 — NO WAITING AT ANY TIME
 - - - EXISTING RESTRICTIONS



Rev.	Description	Drawn	Chk.	Date	Drawn	Chk.	Date	Appr.	Chk.	Date
1	Issue for comment	AG	AG	15.11.17						
2	Issue for comment									
3	Issue for comment									
4	Issue for comment									
5	Issue for comment									
6	Issue for comment									
7	Issue for comment									
8	Issue for comment									
9	Issue for comment									
10	Issue for comment									

15.11.17
 AG
 15.11.17
 15.11.17

REIGATE AND BANSTEAD
 PROPOSED WAITING RESTRICTIONS
 BLACKBOROUGH ROAD & RINGLEY PARK ROAD
 REDHILL



3282
49
ADVERTISED